

NOTICE!!

These documents have been scanned!

Do not place un-scanned documents beneath this notice!

Do not remove this notice from this file!

GPO Jacket No. 560-102
Print Order 61540
Rise Business Services, LLC
Job=AZ15 6/24/2019



Box Number= AZ15128



Claim Begin-End: AMC427733-AMC427737

1 Initial Receipt



AZ15128-25

AMC427444-AMC427733

**United States Department of the Interior
Bureau of Land Management
BUSINESS & SUPPORT SVCS DIV
ONE N CENTRAL AVE SUITE 800
PHOENIX, AZ 85004 -4427
Phone: (602) 417-9200**

Receipt

No: 3359902

Transaction #: 3457885	
Date of Transaction: 08/05/2015	
CUSTOMER:	
RICHARD D. JASPER 836-11TH ST NE DYERSVILLE,IA 52040 US	

LINE #	QTY	DESCRIPTION	REMARKS	UNIT PRICE	TOTAL
1	1.00	LOCATABLE MINERALS / MINING CLAIMS- NOT NEW-UNADJUD,ONE AUTH NO. ONLY / MINING CLAIM MONEY RECEIVED CASES: AMC427736/\$155.00		- n/a -	155.00
TOTAL:					\$155.00

PAYMENT INFORMATION			
NOTE: Items will appear on credit card statement as "BLM O Mining Claim".			
1	AMOUNT:	155.00	POSTMARKED: N/A
	TYPE:	CREDIT CARD	RECEIVED: 08/05/2015
	NAME:	RICHARD D. JASPER 836-11TH ST NE DYERSVILLE IA 52040 US	
	CARD NO:	XXXXXXXXXXXX8963	AUTH CODE: 005769
	NAME ON CARD:	RICHARD D. JASPER	
	EXPIRES:	08/2019	
	SIGNATURE:		

REMARKS

This receipt was generated by the automated BLM Collections and Billing System and is a paper representation of a portion of the official electronic record contained therein.

Run Date: 08/12/15

Run Time: 08:37 AM

**DEPARTMENT OF THE INTERIOR
BUREAU OF LAND MANAGEMENT
MINING CLAIMS**

MC Maintenance Fees Paid Through the BLM Pay Portal

CBS Receipt: 3359902

Printed For Lead File # AMC427733

Agency Tracking ID: 1438809383

Assessment Year: 2016

Number of BLM Serial Nr: 1

Paid On: 08/05/2015

Total Amount Paid: \$155.00

Claim Name	BLM Serial No	Lead File No	Amount Paid
SUNDAD	AMC427736	AMC427733	\$155.00

United States Department of the Interior
Bureau of Land Management
 LANDS/RECREATION & PLANNING
 ONE N CENTRAL AVE
 PHOENIX, AZ 85004 -2203
 Phone: 602-417-9200

ENTERED
 APR 17 2014
 BY: *Dmy*

Receipt

No: 3008111

Transaction #: 3097865	
Date of Transaction: 04/11/2014	
CUSTOMER:	
DEPARTMENT OF LAND TRANSFER INFORMATION INC 942 CALLE AMANECER STE B SAN CLEMENTE, CA 92673-6220 US	

LINE #	QTY	DESCRIPTION	REMARKS	UNIT PRICE	TOTAL
1	5.00	LOCATABLE MINERALS / MINING CLAIMS-NEW, UNADJUD, ONE OR MORE AUTH NOS / NEW MINING CLAIM LOCATION FEE \$34 CASES: AMC427733/\$34.00, AMC427734/\$34.00, AMC427735/\$34.00, AMC427736/\$34.00, AMC427737/\$34.00		- n/a -	170.00
2	5.00	LOCATABLE MINERALS / MINING CLAIMS-NEW, UNADJUD, ONE OR MORE AUTH NOS / NEW MINING CLAIM PROCESSING FEE CASES: AMC427733/\$20.00, AMC427734/\$20.00, AMC427735/\$20.00, AMC427736/\$20.00, AMC427737/\$20.00		- n/a -	100.00
3	5.00	LOCATABLE MINERALS / MINING CLAIMS-NEW, UNADJUD, ONE OR MORE AUTH NOS / NEW MINING CLAIM MAINT FEE \$140 CASES: AMC427733/\$140.00, AMC427734/\$140.00, AMC427735/\$140.00, AMC427736/\$140.00, AMC427737/\$140.00		- n/a -	700.00
TOTAL:					\$970.00

PAYMENT INFORMATION					
1	AMOUNT:	970.00	POSTMARKED:	04/10/2014	
	TYPE:	CHECK	RECEIVED:	04/10/2014	
	CHECK NO:	5175			
	NAME:	DEPARTMENT OF LAND TRANSFER INFORMATION 942 CALLE AMANECER STE B SAN CLEMENTE CA 92673-6220 US			

REMARKS

This receipt was generated by the automated BLM Collections and Billing System and is a paper representation of a portion of the official electronic record contained therein.

NOTICE!!

These documents have been scanned!

Do not place un-scanned documents beneath this notice!

Do not remove this notice from this file!

GPO Jacket No. 560-102
Print Order 61540
Rise Business Services, LLC
Job=AZ15 6/24/2019



Box Number= AZ15128



Claim Begin-End: AMC427733-AMC427737

2 Correspondence



AZ15128-25

AMC427444-AMC427733



United States Department of the Interior



BUREAU OF LAND MANAGEMENT

Arizona State Office

One North Central Avenue, Suite 800

Phoenix, Arizona 85004-4427

www.blm.gov/az/

NOV 28 2014

In Reply Refer To:

3800 (9310) RM

AMC427733

CERTIFIED MAIL - RETURN RECEIPT REQUESTED No. 7014 0150 0000 5578 7358

DECISION

OPIMUS STRATEGIES LLC : This decision affects those claims shown
1875 MINEOLA ST : in the block below.
COLORADO SPRINGS, CO 80915-1907 :

AMC427737

YELLOW MEDICINE

MINING CLAIMS DECLARED FORFEIT

The mining claims listed above have been declared forfeit as of September 1, 2014, for failure to timely file the required maintenance fee payment or small miner's maintenance fee waiver (waiver).

Claimants are required to pay an annual non-refundable maintenance fee of \$155 per 20 acres or portion thereof, or submit a waiver, on or before September 1 of each year. In accordance with 43 Code of Federal Regulations (CFR) 1822.14, because September 1, 2014, fell on a holiday, the payment was due the next business day, September 2, 2014. These requirements were established by 30 U.S.C. 28f-l, as amended, and 43 CFR 3834 and 3835.

Our records do not show receipt of a maintenance fee payment or small miner waiver filed on or before the due date. Therefore, the claims listed above are forfeit.

Reclamation Requirements

This decision does not relieve you of the liability for reclamation of all areas disturbed by your activities on lands covered by the subject mining claim(s) and/or site(s). After you complete the reclamation, you must notify the authorized officer of the appropriate surface managing agency so that the authorized officer may conduct a final site inspection and determine whether you may be released from liability. If you fail to reclaim the land to the satisfaction of the authorized officer, the surface management agency may cite you for noncompliance under its surface management

regulations. For land administered by the Bureau of Land Management (BLM), if you fail to reclaim the land to the satisfaction of the authorized officer as required in 43 CFR Subpart 3809, BLM will issue an order of noncompliance under 43 CFR 3809.601(a). If you fail to comply with the non-compliance order, BLM may take further action under 43 CFR 3809.604. Failure to conduct reclamation is a prohibited act that may subject you to criminal penalties. See 43 CFR 3809.605(h) and 43 CFR 3809.700.

Appeal Procedures

This decision may be appealed to the Interior Board of Land Appeals, Office of the Secretary, in accordance with the regulations contained in 43 CFR, Part 4, and the enclosed Form 1842-1. If an appeal is taken, your notice of appeal must be filed in this office (at the above address) within 30 days from receipt of this decision. The appellant has the burden of showing that the decision appealed from is in error.

If you wish to file a petition pursuant to regulation 43 CFR 4.21 (58 FR 4939, January 19, 1993) for a stay of the effectiveness of this decision during the time that your appeal is being reviewed by the Board, the petition for a stay must accompany your notice of appeal. A petition for a stay is required to show sufficient justification based on the standards listed below. Copies of the notice of appeal and petition for a stay **must** also be submitted to each party named in this decision and to the Interior Board of Land Appeals and to the appropriate Office of the Solicitor (see 43 CFR 4.413) at the same time the original documents are filed with this office. If you request a stay, you have the burden of proof to demonstrate that a stay should be granted.

Standards for Obtaining a Stay

Except as otherwise provided by law or other pertinent regulation, a petition for a stay of a decision pending appeal shall show sufficient justification based on the following standards:

- (1) The relative harm to the parties if the stay is granted or denied,
- (2) The likelihood of the appellant's success on the merits,
- (3) The likelihood of immediate and irreparable harm if the stay is not granted, and
- (4) Whether the public interest favors granting the stay.

Please include your AMC serial number(s) on all correspondence. If additional information is required, please call RéAnn Myers at 602-417-9413.

Sincerely,



Rebecca Heick
Acting Deputy State Director
Division of Lands and Minerals

Enclosure(s)

CERTIFIED MAIL™

UNITED STATES
DEPARTMENT OF INTERIOR
Bureau of Land Management
Arizona State Office
One North Central Avenue, Suite 800
Phoenix, Arizona 85004-4427



7014 0150 0000 5578 7358

neopost[®]
12/02/2014
US POSTAGE

FIRST-CLASS MAIL

\$06.69⁰⁰

US OFFICIAL MAIL
\$300 Penalty
For Private Use
ZIP 85004
041L11101433



12/8/14

OFFICIAL BUSINESS
PENALTY FOR PRIVATE USE \$300

BLM ARIZONA STATE OFFICE
2015 FEB 17 P 2:20
PHOENIX, ARIZONA

OPIMUS STRATEGIES LLC
1875 MINEOLA ST
COLORADO SPRINGS CO 80915 1007

NIXIE 802 DE 1009 0002/09/15

RETURN TO SENDER
UNCLAIMED
UNABLE TO FORWARD

BC: 85004442700 *0614-02382-03-38

85004442700 0614023820338

PLACE STICKER AT TOP OF ENVELOPE TO THE RIGHT

SENDER: COMPLETE THIS SECTION

- Complete items 1, 2, and 3. Also complete item 4 if Restricted Delivery is desired.
- Print your name and address on the reverse so that we can return the card to you.
- Attach this card to the back of the mailpiece, or on the front if space permits.

1. Article Addressed to:

OPIMUS STRATEGIES LLC
 1875 MINEOLA ST
 COLORADO SPRINGS CO 80915-1907
 9310/RM/AMC427733

2. Article Number
 (Transfer from service label)

7014 0150 0000 5578 7358

COMPLETE THIS SECTION ON DELIVERY

A. Signature Agent
 Addressee
X

B. Received by (Printed Name) C. Date of Delivery

D. Is delivery address different from item 1? Yes
 If YES, enter delivery address below: No

3. Service Type
 Certified Mail® Priority Mail Express™
 Registered Return Receipt for Merchandise
 Insured Mail Collect on Delivery

4. Restricted Delivery? (Extra Fee) Yes

CERTIFIED MAIL™

UNITED STATES
DEPARTMENT OF INTERIOR
Bureau of Land Management
Arizona State Office
One North Central Avenue, Suite 800
Phoenix, Arizona 85004-4427



7014 1200 0000 8265 6239

OFFICIAL BUSINESS
PENALTY FOR PRIVATE USE \$300

9310/RM

PHOENIX, ARIZONA

2015 APR 24 P 2:22

RECEIVED
BLM AZ STATE OFFICE

Handwritten initials: TM

85004@4427

neopost

01/14/2015

US POSTAGE

FIRST-CLASS MAIL

\$06.69⁰⁰

US OFFICIAL MAIL
\$300 Penalty
For Private Use
ZIP 85004
041L11101433



NAME _____
1ST NOTICE _____
2ND NOTICE *1/20/15*
RETURN _____

OPIMUS STRATEGIES LLC

1875 NIXIE DE 1 0004/19/15

RETURN TO SENDER
UNCLAIMED
UNABLE TO FORWARD

BC: 85004442700 *1668-10814-19-33

PLACE STICKER AT TOP OF ENVELOPE TO THE RIGHT
OF THE RETURN ADDRESS, FOLD AT DOTTED LINE

SENDER: COMPLETE THIS SECTION

- Complete items 1, 2, and 3. Also complete item 4 if Restricted Delivery is desired.
- Print your name and address on the reverse so that we can return the card to you.
- Attach this card to the back of the mailpiece, or on the front if space permits.

1. Article Addressed to:

OPIMUS STRATEGIES LLC
 1875 MINEOLA ST
 COLORADO SPRINGS, CO
 80915-1907

9310/RM/AMC 427733

2. Article Number

(Transfer from service label)

7014 1200 0000 8265 6239

COMPLETE THIS SECTION ON DELIVERY

A. Signature

X

Agent

Addressee

B. Received by (Printed Name)

C. Date of Delivery

D. Is delivery address different from item 1? Yes

If YES, enter delivery address below: No

3. Service Type

Certified Mail®

Priority Mail Express™

Registered

Return Receipt for Merchandise

Insured Mail

Collect on Delivery

4. Restricted Delivery? (Extra Fee)

Yes

11-28-08-4

SENDER: COMPLETE THIS SECTION**COMPLETE THIS SECTION ON DELIVERY**

- Complete items 1, 2, and 3. Also complete item 4 if Restricted Delivery is desired.
- Print your name and address on the reverse so that we can return the card to you.
- Attach this card to the back of the mailpiece, or on the front if space permits.

A. Signature

X Agent Addressee

B. Received by (Printed Name)

C. Date of Delivery

D. Is delivery address different from item 1? YesIf YES, enter delivery address below: No

1. Article Addressed to:

DEC 15 2015

GEORGE T RYLEY AND JAN H RYLEY

PO BOX 708 63 N POND DRIVE

PARKSVILLE, NY 12768-0708

920/PB/AMC427733

3. Service Type

 Certified Mail® Priority Mail Express™ Registered Return Receipt for Merchandise Insured Mail Collect on Delivery

4. Restricted Delivery? (Extra Fee)

 Yes

2. Article Number

7015 1520 0001 7910 7743

RECEIVED
 PARKSVILLE, NY
 DEC 22 2015
 21 STATE OFFICE
 2015 DEC 28 P 1:34
 DENIX, ARIZONA

UNITED STATES POSTAL SERVICE

NY 120

22 DEC '15



First-Class Mail
Postage & Fees Paid
USPS
Permit No. G-10

PH 11

- Sender: Please print your name, address, and ZIP+4® in this box•

UNITED STATES
DEPARTMENT OF THE INTERIOR
Bureau of Land Management
Arizona State Office
One N. Central Avenue, Suite 800
Phoenix, AZ 85004-4427





United States Department of the Interior



BUREAU OF LAND MANAGEMENT

Arizona State Office

One North Central Avenue, Suite 800

Phoenix, Arizona 85004-4427

www.blm.gov/az/

DEC 15 2015

In Reply Refer To:
3800 (9200) PB
AMC427733

CERTIFIED MAIL - RETURN RECEIPT REQUESTED No. 7015 1520 0001 7910 7743

DECISION

GEORGE T RYLEY

JAN H RYLEY

PO BOX 708 63 N POND DRIVE

PARKSVILLE, NY 12768-0708

: This decision affects those claims shown
: in the block below.
:

AMC427733

BUTTE

MINING CLAIMS DECLARED FORFEIT

The mining claims listed above have been declared forfeit as of September 1, 2015, for failure to timely file the required maintenance fee payment or small miner's maintenance fee waiver (waiver).

Claimants are required to pay an annual non-refundable maintenance fee of \$155 per 20 acres or portion thereof, or submit a waiver, on or before September 1 of each year. These requirements were established by 30 U.S.C. 28f-1, as amended, and 43 CFR 3834 and 3835.

Our records do not show receipt of a maintenance fee payment or small miner waiver filed on or before the due date. Therefore, the claims listed above are forfeit.

Reclamation Requirements

This decision does not relieve you of the liability for reclamation of all areas disturbed by your activities on lands covered by the subject mining claim(s) and/or site(s). After you complete the reclamation, you must notify the authorized officer of the appropriate surface managing agency so that the authorized officer may conduct a final site inspection and determine whether you may be released from liability. If you fail to reclaim the land to the satisfaction of the authorized officer, the surface management agency may cite you for noncompliance under its surface management regulations. For land administered by the Bureau of Land Management (BLM), if you fail to

reclaim the land to the satisfaction of the authorized officer as required in 43 CFR Subpart 3809, BLM will issue an order of noncompliance under 43 CFR 3809.601(a). If you fail to comply with the non-compliance order, BLM may take further action under 43 CFR 3809.604. Failure to conduct reclamation is a prohibited act that may subject you to criminal penalties. See 43 CFR 3809.605(h) and 43 CFR 3809.700.

Appeal Procedures

This decision may be appealed to the Interior Board of Land Appeals, Office of the Secretary, in accordance with the regulations contained in 43 CFR, Part 4, and the enclosed Form 1842-1. If an appeal is taken, your notice of appeal must be filed in this office (at the above address) within 30 days from receipt of this decision. The appellant has the burden of showing that the decision appealed from is in error.

If you wish to file a petition pursuant to regulation 43 CFR 4.21 (58 FR 4939, January 19, 1993) for a stay of the effectiveness of this decision during the time that your appeal is being reviewed by the Board, the petition for a stay must accompany your notice of appeal. A petition for a stay is required to show sufficient justification based on the standards listed below. Copies of the notice of appeal and petition for a stay **must** also be submitted to each party named in this decision and to the Interior Board of Land Appeals and to the appropriate Office of the Solicitor (see 43 CFR 4.413) at the same time the original documents are filed with this office. If you request a stay, you have the burden of proof to demonstrate that a stay should be granted.

Standards for Obtaining a Stay

Except as otherwise provided by law or other pertinent regulation, a petition for a stay of a decision pending appeal shall show sufficient justification based on the following standards:

- (1) The relative harm to the parties if the stay is granted or denied,
- (2) The likelihood of the appellant's success on the merits,
- (3) The likelihood of immediate and irreparable harm if the stay is not granted, and
- (4) Whether the public interest favors granting the stay.

Please include your AMC serial number(s) on all correspondence. If additional information is required, please call Pauline Brown at 602-417-9360.



Rebecca Heick
Deputy State Director
Lands, Minerals and Energy Division

Enclosure(s)

NOTICE!!

These documents have been scanned!

Do not place un-scanned documents beneath this notice!

Do not remove this notice from this file!

GPO Jacket No. 560-102
Print Order 61540
Rise Business Services, LLC
Job=AZ15 6/24/2019



Box Number= AZ15128



Claim Begin-End: AMC427733-AMC427737

3 Transfers



AZ15128-25

AMC427444-AMC427733

AMC 427733

RECORDING REQUESTED BY:
(MAIL RECORDING TO)

George T. & Jan H. Riley
P.O. Box 708
63 North Pond Drive
Parksville, NY 12768

FOR RECORDERS ONLY

UNPATENTED MINING CLAIM QUITCLAIM DEED

NOTICE IS HEREBY GIVEN that, Jeremiah's International Trading Company, whose current mailing address is, 289 34th St. N. St. Petersburg, FL. 33713,(collectively, "GRANTOR"), in consideration of money received and other good and valuable consideration, do hereby remise, release and forever quitclaim to;

George T. Riley and Jan H. Riley whose mailing address is PO BOX 708 63 North Pond Drive Parksville, NY 12768 (collectively, "Grantee"), all rights, title and interest of Grantor, in and to the following mining claim: Butte, a lode mining claim, BLM serial number AMC427733.

The general course of this claim is West and East and is situated in the Gila Salt River Base and Meridian, Maricopa County, Arizona. This claim encompasses portions of the following legal subdivisions; S 1/2 of the NE 1/4 SE 1/4 and NW 1/4 of SE 1/4 of Section 28, Township 2 South Range 9 West. This claim is 1500 feet in length and 600 feet in width.

IN WITNESS, this Mining Claim Quitclaim Deed is executed this 29th day of August, 2014
Signature(s) of Grantor(s): _____

Authorized Officer for Jeremiah's International Trading Company

STATE OF FLORIDA
COUNTY OF PINELLAS:

On the 29th day of August, 2014, Jeremiah Hartman did personally appear before me, who proved to me on the basis of satisfactory evidence to be the person(s) whose name(s) is/are subscribed to the within instrument and acknowledged to me that he/she/they executed the same in his/her/their authorized capacity(ies), and that but his/her/their signature(s) on the instrument the person(s), or the entity upon behalf of which the person(s) acted, executed the instrument.

Marianne J. Kelley
Notary Public, Pinellas County, Florida

My Commission expires on: 10-23-15

Document Prepared by:
Jeremiah's International Trading Company
289 34th Street North
St. Petersburg, Fl. 33713

ENTERED
SEP 16 2014
BY: RM



MARIANNE J. KELLEY
NOTARY PUBLIC
STATE OF FLORIDA
Commission Expires 10-23-15

RECEIVED
BLM AZ STATE OFFICE
2014 SEP - 9 A 10:58
PHOENIX, ARIZONA

RECEIPT # 3126797

Att: Brandy Hartman
Jeremish's International Trading Co.
289 34th Street North
St. Pete, FL
33743



RECEIVED
BLM AZ STATE OFFICE

2014 SEP -9 A 10: 58

PHOENIX, ARIZONA

BLM - Arizona State office
One North Central AVE, suite 800
Phoenix, AZ 85004

8500434427



United States Department of the Interior
Bureau of Land Management
 LANDS/RECREATION & PLANNING
 ONE N CENTRAL AVE
 PHOENIX, AZ 85004 -2203
 Phone: 602-417-9200

Receipt

No: 3126797

Transaction #: 3218739	
Date of Transaction: 09/10/2014	
CUSTOMER:	
JEREMIAHS INTERNATIONAL TRADING CO INC 289 34TH ST N ST PETERSBURG, FL 33713-8514 US	

LINE #	QTY	DESCRIPTION	REMARKS	UNIT PRICE	TOTAL
1	1.00	LOCATABLE MINERALS / MINING CLAIMS- NOT NEW-UNADJUD, ONE AUTH NO. ONLY / MINING CLAIM MONEY RECEIVED CASES: AMC427733/\$20.00	QCD - 2	- n/a -	20.00
TOTAL:					\$20.00

PAYMENT INFORMATION					
1	AMOUNT:	20.00	POSTMARKED:	N/A	
	TYPE:	CHECK	RECEIVED:	09/09/2014	
	CHECK NO:	107439			
	NAME:	JEREMIAH'S INTERNATIONAL 289 34TH ST N ST PETERSBURG FL 33713-8514 US			

REMARKS

This receipt was generated by the automated BLM Collections and Billing System and is a paper representation of a portion of the official electronic record contained therein.

AMC427733

RECORDING REQUESTED BY:
(MAIL RECORDING TO)

Richard & Karla Jasper
836 11TH ST NE
Dyersville, IA 52040

FOR RECORDERS ONLY

UNPATENTED MINING CLAIM QUITCLAIM DEED

NOTICE IS HEREBY GIVEN that, Jeremiah's International Trading Company, whose current mailing address is, 289 34th St. N. St. Petersburg, FL. 33713, (collectively, "GRANTOR"), in consideration of money received and other good and valuable consideration, do hereby remise, release and forever quitclaim to;

Richard Daniel Jasper and/or Karla Sue Jasper whose mailing address is 836 11TH ST NE Dyersville, IA 52040 (collectively, "Grantee"), all rights, title and interest of Grantor, in and to the following mining claim: Sundad, a lode mining claim, BLM serial number AMC427736.

The general course of this claim is West and East and is situated in the Gila Salt River Base and Meridian, Maricopa County, Arizona. This claim encompasses portions of the following legal subdivisions; SW 1/4 of NW 1/4 and SE 1/4 of NW 1/4 of Section 7, Township 3 South Range 9 West. This claim is 1500 feet in length and 600 feet in width.

IN WITNESS, this Mining Claim Quitclaim Deed is executed this 4th day of September, 2014

Signature(s) of Grantor(s): [Handwritten Signature]

Authorized Officer for Jeremiah's International Trading Company

STATE OF FLORIDA
COUNTY OF PINELLAS:

RECEIPT # 3126773

On the 4th day of September, 2014, Keevy McAlavy did personally appear before me, who proved to me on the basis of satisfactory evidence to be the person(s) whose name(s) is/are subscribed to the within instrument and acknowledged to me that he/she/they executed the same in his/her/their authorized capacity(ies), and that but his/her/their signature(s) on the instrument the person(s), or the entity upon behalf of which the person(s) acted, executed the instrument.

[Handwritten Signature: Marianne J. Kelley]

Notary Public, Pinellas County, Florida
My Commission expires on: 10-23-15

Document Prepared by:
Jeremiah's International Trading Company
289 34th Street North
St. Petersburg, Fl. 33713

ENTERED
SEP 16 2014
BY: [Signature]

MARIANNE J. KELLEY
NOTARY PUBLIC
STATE OF FLORIDA
Comm# FB135425
Expires 10/23/2015
RECEIVED
STATE OFFICE
ARIZONA
9 A 10: 18

Att: Brandy Hartman
Jeremiah's International Trading Co.
289 34th Street North
St. Pete, FL
33713

TAMPA FL 335
SEP 11 10 10 AM '14
TAMPA FL 335



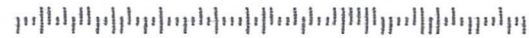
RECEIVED
BLM AZ STATE OFFICE

2014 SEP -9 A 10: 10

PHOENIX, ARIZONA

BLM-Arizona State Office
One North Central AVE, Suite 800
Phoenix, AZ
85004

85004442700



United States Department of the Interior
Bureau of Land Management
 LANDS/RECREATION & PLANNING
 ONE N CENTRAL AVE
 PHOENIX, AZ 85004 -2203
 Phone: 602-417-9200

Receipt

No: 3126773

Transaction #: 3218713	
Date of Transaction: 09/10/2014	
CUSTOMER:	
JEREMIAHS INTERNATIONAL TRADING CO INC 289 34TH ST N ST PETERSBURG, FL 33713-8514 US	

LINE #	QTY	DESCRIPTION	REMARKS	UNIT PRICE	TOTAL
1	1.00	LOCATABLE MINERALS / MINING CLAIMS- NOT NEW-UNADJUD, ONE AUTH NO. ONLY / MINING CLAIM MONEY RECEIVED CASES: AMC427736/\$20.00	QCD - 2	- n/a -	20.00
TOTAL:					\$20.00

PAYMENT INFORMATION					
1	AMOUNT:	20.00	POSTMARKED:	09/06/2014	
	TYPE:	CHECK	RECEIVED:	09/09/2014	
	CHECK NO:	107752			
	NAME:	JEREMIAH'S INTERNATIONAL 289 34TH ST N ST PETERSBURG FL 33713-8514 US			

REMARKS

This receipt was generated by the automated BLM Collections and Billing System and is a paper representation of a portion of the official electronic record contained therein.

AMC 427733

RECORDING REQUESTED BY:

(Mail recording to:)

Timothy Okeefe

9220 S Nogales Hwy

Trlr 7

Tucson, AZ 85756

FOR RECORDER'S USE

UNPATENTED MINING CLAIM QUITCLAIM DEED

NOTICE IS HEREBY GIVEN that Department of Land Transfer Information, Inc., a Wyoming Corporation whose current mailing address is 942 Calle Amanecer, Suite B, San Clemente, CA 92673 (collectively, "GRANTOR"), in consideration of money received and other good and valuable consideration, do hereby remise, release and forever quitclaim to;

Timothy Okeefe, whose mailing address is 9220 S Nogales Hwy, Trlr 7, Tucson, AZ 85756 collectively, "Grantee"), all rights, title and interest of Grantor, in and to the following mining claim; The SHANGHAI lode mining claim, AMC427735.

The general course of this claim is East and West and it is situated in the Gila Salt River Meridian, Maricopa County, Arizona. This claim is 1,500 feet in length and 600 feet in width. This claim runs from the location monument on which this location notice is posted approximately 1,200 feet in an Eastern direction to the East end line and approximately 300 feet in a Southerly direction to the South end line. This claim is marked by four (4) monuments, one at each corner of the claim. Additionally, there are two (2) end-line markers on each side of the center of the claim. All markers are 4" x 4" wooden posts that are buried 15" in the ground and protrude 4.5' above the ground embossed with the name of the claim and its location in relation to the claim. The location monument on which this notice is posted is situated within Section 28, Township 2S, Range 9W, Gila Salt River Meridian, Maricopa County Arizona and this claim encompasses portions of the following quarter section (s), Township (s) and Range (s); N 1/2 of NW 1/4 of SE 1/4 and NE 1/4 of SE 1/4 of Section 28, T2S, R9W, Gila Salt River Meridian, Maricopa County Arizona. The locality of this claim with reference to some natural object or permanent monument and additional information (if any) concerning its locality are as follows: NW corner of this claim is the NW corner of NW 1/4 of SE 1/4 of Section 28, T2S, R9W.

Exempt per code A.R.S. 11-1134 A4

IN WITNESS WHEREOF, this Mining Claim Quitclaim Deed is executed on June 27, 2014:

DEPARTMENT OF LAND TRANSFER INFORMATION, INC.

Steven L. Cyros, President
Authorized Officer for DEPARTMENT OF LAND TRANSFER INFORMATION, INC.

RECEIVED
PLM AND STATE OFFICE
2014 JUL 10 P 2:56
PHOENIX, ARIZONA

ACKNOWLEDGMENT

STATE OF CALIFORNIA
COUNTY OF ORANGE, SS:

On June 27, 2014 before me, Brad Meindertema, Notary Public, personally appeared Steven L. Cyros

who proved to me on the basis of satisfactory evidence to be the person(s) whose names(s) is/are subscribed to the within instrument and acknowledged to me that he/she/they executed the same in his/her/their authorized capacity(ies), and that but his/her/their signatures(s) on the instrument the person(s), or the entity upon behalf of which the person(s) acted, executed the instrument.

I certify under PENALTY OF PERJURY under the laws of State of California that the foregoing paragraph is true and correct.

WITNESS my hand and official seal.

Signature

[Handwritten Signature]

(SEAL)



ENTERED
398 entered
JUL 28 2014
BY: DM

3082616

RECEIVED
PLM AND STATE OFFICE
2014 JUL 21 P 3:44
PHOENIX, ARIZONA



DEPARTMENT OF LAND TRANSFER INFORMATION

PROTECTING AMERICA'S RESOURCES

STEVEN L. CYROS
SUPERVISORY FIELD AGENT

942 CALLE AMANECER
BLDG. B / MS 548
SAN CLEMENTE, CA 92673
TEL (949) 366-9484
FAX (949) 366-9945
SCYROS@DLTI.US.COM
WWW.LANDTRANSFER.US.COM

July 16, 2014

Bureau of Land Management
Arizona State Office
One Central Avenue
Suite 800
Phoenix, AZ 85004-4427

RE: Mining Claim Change of Ownership/Quitclaim Deed to be processed

To Whom It May Concern:

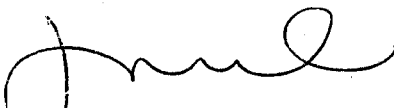
Enclosed, please find a Mining Claim Change of Ownership Request in the form of Legal Quitclaim Deed (Notarized) to be processed.

Also attached you will find my check for payment in the amount of \$10.00 for the processing of this Quitclaim Deed. This has already been recorded at the County Arizona Recorders Office as required.

You can either return this to me, and I will distribute it to the respective owner, or you can mail it to the individual whose name and address is indicated on the top of the document – whichever you prefer.

Should you need any additional information, please do not hesitate to call on me.

Warmest Regards,


Laurel Herzog
949.361.6618

RECEIVED
BLM ARIZONA OFFICE
2014 JUL 21 P 3:41
PHOENIX, ARIZONA



Department of Land Transfer

942 Calle Amanecer
Bldg. B / MS 548
San Clemente, CA 92673

RECEIVED
BLM AZ STATE OFFICE

2014 JUL 21 P 3: 16

PHOENIX, ARIZONA

Bureau of Land Management


Arizona State Office

One Central Avenue Suite 800


Phoenix, AZ 85004-4427

SANTA ANA, CA 9265

17 JUL 2014 PM 9 L



85004442700



85004442700

Department of Land Transfer
942 Calle Amanecer
Bldg. B / MS 548
San Clemente, CA 92673

United States Department of the Interior
Bureau of Land Management
 LANDS/RECREATION & PLANNING
 ONE N CENTRAL AVE
 PHOENIX, AZ 85004 -2203
 Phone: 602-417-9200

Receipt

No: 3082616

Transaction #: 3173907	
Date of Transaction: 07/22/2014	
CUSTOMER:	
DEPARTMENT OF LAND TRANSFER INFORMATION INC 942 CALLE AMANECER STE B SAN CLEMENTE, CA 92673-6220 US	

LINE #	QTY	DESCRIPTION	REMARKS	UNIT PRICE	TOTAL
1	1.00	LOCATABLE MINERALS / MINING CLAIMS- NOT NEW-UNADJUD, ONE AUTH NO. ONLY / MINING CLAIM MONEY RECEIVED CASES: AMC427735/\$10.00	TRF/1	- n/a -	10.00
TOTAL:					\$10.00

PAYMENT INFORMATION					
1	AMOUNT:	10.00	POSTMARKED:	07/17/2014	
	TYPE:	CHECK	RECEIVED:	07/21/2014	
	CHECK NO:	5443			
	NAME:	DEPARTMENT OF LAND TRANSFER INFORMATION 942 CALLE AMANECER STE B SAN CLEMENTE CA 92673-6220 US			

REMARKS

This receipt was generated by the automated BLM Collections and Billing System and is a paper representation of a portion of the official electronic record contained therein.

*TRANSFER PREVIOUSLY ENTERED ON
 RECEIPT # 3074842. COMPANY SENT
 IN TRANSFER ON JULY 10, 2014 AND
 JULY 21, 2014. RM*

AMC 427733

RECORDING REQUESTED BY:

(Mail recording to;)
Timothy Okeefe
9220 S Nogales Hwy
Trlr 7
Tucson, AZ 85756

FOR RECORDER'S USE

UNPATENTED MINING CLAIM QUITCLAIM DEED

NOTICE IS HEREBY GIVEN that Department of Land Transfer Information, Inc., a Wyoming Corporation whose current mailing address is 942 Calle Amanecer, Suite B, San Clemente, CA 92673 (collectively, "GRANTOR"), in consideration of money received and other good and valuable consideration, do hereby remise, release and forever quitclaim to;

Timothy Okeefe, whose mailing address is 9220 S Nogales Hwy, Trlr 7, Tucson, AZ 85756 collectively, "Grantee"), all rights, title and interest of Grantor, in and to the following mining claim; The SHANGHAI lode mining claim, AMC427735.

The general course of this claim is East and West and it is situated in the Gila Salt River Meridian, Maricopa County, Arizona. This claim is 1,500 feet in length and 600 feet in width. This claim runs from the location monument on which this location notice is posted approximately 1,200 feet in an Easterly direction to the East end line and approximately 300 feet in a Southerly direction to the South end line. This claim is marked by four (4) monuments, one at each corner of the claim. Additionally, there are two (2) end-line markers on each side of the center of the claim. All markers are 4" x 4" wooden posts that are buried 1.5' in the ground and protrude 4.5' above the ground embossed with the name of the claim and its location in relation to the claim. The location monument on which this notice is posted is situated within Section 28, Township 2S, Range 9W, Gila Salt River Meridian, Maricopa County Arizona and this claim encompasses portions of the following quarter section (s), Township (s) and Range (s); N 1/2 of NW 1/4 of SE 1/4 and NE 1/4 of SE 1/4 of Section 28, T2S, R9W, Gila Salt River Meridian, Maricopa County Arizona. The locality of this claim with reference to some natural object or permanent monument and additional information (if any) concerning its locality are as follows: NW corner of this claim is the NW corner of NW 1/4 of SE 1/4 of Section 28, T2S, R9W.

Exempt per code A.R.S. 11-1134 A4

IN WITNESS WHEREOF, this Mining Claim Quitclaim Deed is executed on June 27, 2014:

DEPARTMENT OF LAND TRANSFER INFORMATION, INC.

[Signature]

Steven L. Cyros, President
Authorized Officer for DEPARTMENT OF LAND TRANSFER INFORMATION, INC.

RECEIVED
PLM AND SURVEY OFFICE
2014 JUL 10 P 2:56
PHOENIX, ARIZONA

ACKNOWLEDGMENT

STATE OF CALIFORNIA
COUNTY OF ORANGE, SS:

On June 27, 2014 before me, Brad Meindertsma, Notary Public, personally appeared Steven L. Cyros who proved to me on the basis of satisfactory evidence to be the person(s) whose names(s) is/are subscribed to the within instrument and acknowledged to me that he/she/they executed the same in his/her/their authorized capacity(ies), and that but his/her/their signatures(s) on the instrument the person(s), or the entity upon behalf of which the person(s) acted, executed the instrument.

I certify under PENALTY OF PERJURY under the laws of State of California that the foregoing paragraph is true and correct.

WITNESS my hand and official seal.

Signature [Signature] (SEAL)



INTEREST
JUL 16 2014
BY: [Signature]



DEPARTMENT OF LAND TRANSFER INFORMATION
PROTECTING AMERICA'S RESOURCES

STEVEN L. CYROS
SUPERVISORY FIELD AGENT

942 CALLE AMANECER
BLDG. B/ MS 548
SAN CLEMENTE, CA 92673
TEL (949) 366-9484
FAX (949) 366-9945
SCYROS@DLTI.US.COM
WWW.LANDTRANSFER.US.COM

July 7, 2014

Bureau of Land Management
Arizona State Office
One Central Avenue
Suite 800
Phoenix, AZ 85004-4427

RE: Mining Claim Change of Ownership/Quitclaim Deed to be processed

To Whom It May Concern:

Enclosed, please find a Mining Claim Change of Ownership Request in the form of Legal Quitclaim Deed (Notarized) to be processed.

Also attached you will find my check for payment in the amount of \$10.00 for the processing of this Quitclaim Deed. This has already been recorded at the County Arizona Records Office as required.

You can either return this to me, and I will distribute it to the respective owner, or you can mail it to the individual whose name and address is indicated on the top of the document - whichever you prefer.

Should you need any additional information, please do not hesitate to call on me.

Warmest Regards,

Laurel Herzog
949.361.6618

RECEIVED
BLM AZ STATE OFFICE
2014 JUL 10 P 2:56
PHOENIX, ARIZONA



Department of Land Transfer

942 Calle Amanecer
Bldg. B / MS 548
San Clemente, CA 92673


RECEIVED
BLM AZ STATE OFFICE

2014 JUL 10 P 2:53

PHOENIX, ARIZONA

SANTA ANA CA 926

07 JUL 2014 PM 6 L



**Bureau of Land Management
Arizona State Office
One Central Avenue Suite 800
Phoenix, AZ 85004-4427**

85004442700



Department of Land Transfer
942 Calle Amanecer
Bldg. B / MS 548
San Clemente, CA 92673

United States Department of the Interior
Bureau of Land Management
 LANDS/RECREATION & PLANNING
 ONE N CENTRAL AVE
 PHOENIX, AZ 85004 -2203
 Phone: 602-417-9200

Receipt

No: 3074842

Transaction #: 3166025	
Date of Transaction: 07/11/2014	
CUSTOMER:	
DEPARTMENT OF LAND TRANSFER INFORMATION INC 942 CALLE AMANECER STE B SAN CLEMENTE, CA 92673-6220 US	

LINE #	QTY	DESCRIPTION	REMARKS	UNIT PRICE	TOTAL
1	1.00	LOCATABLE MINERALS / MINING CLAIMS- NOT NEW-UNADJUD, ONE AUTH NO. ONLY / MINING CLAIM MONEY RECEIVED CASES: AMC427735/\$10.00	QCD - 1	- n/a -	10.00
TOTAL:					\$10.00

PAYMENT INFORMATION					
1	AMOUNT:	10.00	POSTMARKED:	07/07/2014	
	TYPE:	CHECK	RECEIVED:	07/10/2014	
	CHECK NO:	5424			
	NAME:	DEPARTMENT OF LAND TRANSFER INFORMATION 942 CALLE AMANECER STE B SAN CLEMENTE CA 92673-6220 US			

REMARKS

This receipt was generated by the automated BLM Collections and Billing System and is a paper representation of a portion of the official electronic record contained therein.



AMC 427733
DEPARTMENT OF LAND TRANSFER INFORMATION
PROTECTING AMERICA'S RESOURCES

STEVEN L. CYROS
SUPERVISORY FIELD AGENT

942 CALLE AMANEGER
BLDG. B / MS 548
SAN CLEMENTE, CA 92673
TEL (949) 366-9484
FAX (949) 366-9945
SCYROS@DLTI.US.COM
WWW.LANDTRANSFER.US.COM

June 5, 2014

Bureau of Land Management
Arizona State Office
One Central Avenue
Suite 800
Phoenix, AZ 85004-4427

RE: Mining Claim Change of Ownership/Quitclaim Deed to be processed

To Whom It May Concern:

Enclosed, please find a Mining Claim Change of Ownership Request in the form of Legal Quitclaim Deed (Notarized) to be processed.

Also attached you will find my check for payment in the amount of \$10.00 for the processing of this Quitclaim Deed. This has already been recorded at the County Arizona Recorders Office as required.

You can either return this to me, and I will distribute it to the respective owner, or you can mail it to the individual whose name and address is indicated on the top of the document - whichever you prefer.

Should you need any additional information, please do not hesitate to call on me.

Warmest Regards,

Tina Bush
949.366.9484

RECEIVED
BLM AZ STATE OFFICE
2014 JUN 12 P 3:24
PHOENIX, ARIZONA

ENTERED
JUN 20 2014
BY: *PM*

RECORDING REQUESTED BY:

(Mail recording to;)

Opimus Strategies LLC

1875 Mineola St

Colorado Springs, CO

80915-1907

FOR RECORDER'S USE

UNPATENTED MINING CLAIM QUITCLAIM DEED


NOTICE IS HEREBY GIVEN that Department of Land Transfer Information, Inc., a Wyoming Corporation whose current mailing address is 942 Calle Amanecer, Suite B, San Clemente, CA 92673 (collectively, "GRANTOR"), in consideration of money received and other good and valuable consideration, do hereby remise, release and forever quitclaim to;

Opimus Strategies LLC, whose mailing address is 1875 Mineola St, Colorado Springs, CO 80915-1907 (collectively, "Grantee"), all rights, title and interest of Grantor, in and to the following mining claim; The **YELLOW MEDICINE** lode mining claim, **AMC427737**. The general course of this claim is East and West and it is situated in the Gila Salt River Meridian, Maricopa County, Arizona. This claim is 1,500 feet in length and 600 feet in width. This claim runs from the location monument on which this location notice is posted approximately 1,200 feet in an Easterly direction to the East end line and approximately 300 feet in a Southerly direction to the South end line. This claim is marked by four (4) monuments, one at each corner of the claim. Additionally, there are two (2) end-line markers on each side of the center of the claim. All markers are 4" x 4" wooden posts that are buried 1.5' in the ground and protrude 4.5' above the ground embossed with the name of the claim and its location in relation to the claim. The location monument on which this notice is posted is situated within Section 28, Township 2S, Range 9W, Gila Salt River Meridian, Maricopa County Arizona and this claim encompasses portions of the following quarter section (s), Township (s) and Range (s); S 1/2 of NW 1/4 of NE 1/4 and NE 1/4 of NE 1/4 of Section 28, T2S, R9W, Gila Salt River Meridian, Maricopa County Arizona. The locality of this claim with reference to some natural object or permanent monument and additional information (if any) concerning its locality are as follows: SW corner of this claim is the SW corner of NW 1/4 of NE 1/4 of Section 28, T2S, R9W.

Exempt per code A.R.S. 11-1134 A4

IN WITNESS WHEREOF, this Mining Claim Quitclaim Deed is executed on June 2, 2014:

DEPARTMENT OF LAND TRANSFER INFORMATION, INC.


Steven L. Cyros, President

Authorized Officer for DEPARTMENT OF LAND TRANSFER INFORMATION, INC.

RECEIVED
PLM AT STATE OFFICE
2014 JUN 12 P 3:25
PHOENIX, ARIZONA

ACKNOWLEDGMENT

STATE OF CALIFORNIA
COUNTY OF ORANGE, SS:


On June 2, 2014 before me, Brad Meindertson, Notary Public personally appeared

Steven L. Cyros who proved to me on the basis of satisfactory evidence to be the person(s) whose names(s) is/are subscribed to the within instrument and acknowledged to me that he/she/they executed the same in his/her/their authorized capacity(ies), and that but for his/her/their signatures(s) on the instrument the person(s), or the entity upon behalf of which the person(s) acted, executed the instrument.

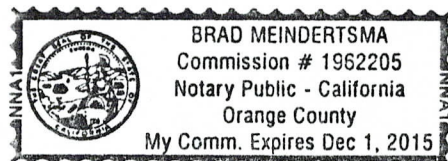
I certify under PENALTY OF PERJURY under the laws of State of California that the foregoing paragraph is true and correct.


WITNESS my hand and official seal

Signature



(SEAL)







Department of Land Transfer

942 Calle Amanecer
Bldg. B / MS 548
San Clemente, CA 92673

SANTA ANA CA 926

09 JUN 2014 PM 4 L



RECEIVED
BLM AZ STATE OFFICE

2014 JUN 12 P 3: 24

PHOENIX, ARIZONA

Bureau of Land Management
Arizona State Office
One Central Avenue
Suite 800
Phoenix, AZ 85004-4427



Department of Land Transfer
942 Calle Amanecer
Bldg. B / MS 548
San Clemente, CA 92673

United States Department of the Interior
Bureau of Land Management
 LANDS/RECREATION & PLANNING
 ONE N CENTRAL AVE
 PHOENIX, AZ 85004 -2203
 Phone: 602-417-9200

Receipt

No: 3055378

Transaction #: 3146239	
Date of Transaction: 06/13/2014	
CUSTOMER:	
DEPARTMENT OF LAND TRANSFER INFORMATION INC 942 CALLE AMANECER STE B SAN CLEMENTE, CA 92673-6220 US	

LINE #	QTY	DESCRIPTION	REMARKS	UNIT PRICE	TOTAL
1	1.00	LOCATABLE MINERALS / MINING CLAIMS- NOT NEW-UNADJUD, ONE AUTH NO. ONLY / MINING CLAIM MONEY RECEIVED CASES: AMC427737/\$10.00	QCD - 1	- n/a -	10.00
TOTAL:					\$10.00

PAYMENT INFORMATION					
1	AMOUNT:	10.00	POSTMARKED:	06/09/2014	
	TYPE:	CHECK	RECEIVED:	06/12/2014	
	CHECK NO:	5365			
	NAME:	DEPARTMENT OF LAND TRANSFER INFORMATION 942 CALLE AMANECER STE B SAN CLEMENTE CA 92673-6220 US			

REMARKS

This receipt was generated by the automated BLM Collections and Billing System and is a paper representation of a portion of the official electronic record contained therein.

AMC 427733

RECORDING REQUESTED BY:
(Mail recording to;)
Jeremiahs International
289 34th St N
Saint Petersburg, FL
33713

FOR RECORDER'S USE

UNPATENTED MINING CLAIM QUITCLAIM DEED

NOTICE IS HEREBY GIVEN that Department of Land Transfer Information, Inc., a Wyoming Corporation whose current mailing address is 942 Calle Amanecer, Suite B, San Clemente, CA 92673 (collectively, "GRANTOR"), in consideration of money received and other good and valuable consideration, do hereby remise, release and forever quitclaim to;

Jeremiahs International, whose mailing address is 289 34th St N., Saint Petersburg, FL 33713 (collectively, "Grantee"), all rights, title and interest of Grantor, in and to the following mining claim; The **BUTTE** lode mining claim, **AMC427733**.

The general course of this claim is East and West and it is situated in the Gila Salt River Meridian, Maricopa County, Arizona. This claim is 1,500 feet in length and 600 feet in width. This claim runs from the location monument on which this location notice is posted approximately 1,200 feet in an Easterly direction to the East end line and approximately 300 feet in a Southerly direction to the South end line. This claim is marked by four (4) monuments, one at each corner of the claim. Additionally, there are two (2) end-line markers on each side of the center of the claim. All markers are 4" x 4" wooden posts that are buried 1.5' in the ground and protrude 4.5' above the ground embossed with the name of the claim and its location in relation to the claim. The location monument on which this notice is posted is situated within Section 28, Township 2S, Range 9W, Gila Salt River Meridian, Maricopa County Arizona and this claim encompasses portions of the following quarter section (s), Township (s) and Range (s); S 1/2 of NE 1/4 of SE 1/4 and NW 1/4 of SE 1/4 of Section 28, T2S, R9W, Gila Salt River Meridian, Maricopa County Arizona. The locality of this claim with reference to some natural object or permanent monument and additional information (if any) concerning its locality are as follows: SE corner of this claim is the SE corner of NE 1/4 of SE 1/4 of Section 28, T2S, R9W.

IN WITNESS WHEREOF, this Mining Claim Quitclaim Deed is executed on May 20, 2014:
DEPARTMENT OF LAND TRANSFER INFORMATION, INC.


Steven L. Cyrus, President

Authorized Officer for DEPARTMENT OF LAND TRANSFER INFORMATION, INC.

RECEIVED
PLM AZ STATE OFFICE
2014 MAY 30 P 3:09
PHOENIX, ARIZONA

ACKNOWLEDGMENT


STATE OF CALIFORNIA
COUNTY OF ORANGE, SS:

On May 20, 2014 before me Brad Meindertsema, Notary Public personally appeared

Steven L. Cyrus who proved to me on the basis of satisfactory evidence to be the person(s) whose names(s) ~~is/are~~ subscribed to the within instrument and acknowledged to me that ~~he/she/they~~ executed the same in ~~his/their~~ authorized capacity(ies), and that but ~~his/their~~ signature(s) on the instrument the person(s), or the entity upon behalf of which the person(s) acted, executed the instrument.

I certify under PENALTY OF PERJURY under the laws of State of California that the foregoing paragraph is true and correct.

WITNESS my hand and official seal.

Signature  (SEAL)



ENTERED
JUN 20 2014
BY: PM

United States Department of the Interior
Bureau of Land Management
LANDS/RECREATION & PLANNING
ONE N CENTRAL AVE
PHOENIX, AZ 85004 -2203
Phone: 602-417-9200

Receipt

No: 3046735

Transaction #: 3137406	
Date of Transaction: 06/02/2014	
CUSTOMER:	
DEPARTMENT OF LAND TRANSFER INFORMATION INC 942 CALLE AMANECER STE B SAN CLEMENTE,CA 92673-6220 US	

LINE #	QTY	DESCRIPTION	REMARKS	UNIT PRICE	TOTAL
1	1.00	LOCATABLE MINERALS / MINING CLAIMS- NOT NEW-UNADJUD,ONE AUTH NO. ONLY / MINING CLAIM MONEY RECEIVED CASES: AMC427733/\$10.00	QCD - 1	- n/a -	10.00
TOTAL:					\$10.00

PAYMENT INFORMATION					
1	AMOUNT:	10.00	POSTMARKED:	05/28/2014	
	TYPE:	CHECK	RECEIVED:	05/30/2014	
	CHECK NO:	5330			
	NAME:	DEPARTMENT OF LAND TRANSFER INFORMATION 942 CALLE AMANECER STE B SAN CLEMENTE CA 92673-6220 US			

REMARKS

This receipt was generated by the automated BLM Collections and Billing System and is a paper representation of a portion of the official electronic record contained therein.



Department of Land Transfer

942 Calle Amanecer
Bldg. B / MS 548
San Clemente, CA 92673

RECEIVED
BLM AZ STATE OFFICE

2014 MAY 30 P 3:06

PHOENIX, ARIZONA

Bureau of Land Management
Arizona State Office
One Central Avenue
Suite 800
Phoenix, AZ 85004-4427

SANTA ANA
28 MAY 2014



85004442700





AMC427733
DEPARTMENT OF LAND TRANSFER INFORMATION
PROTECTING AMERICA'S RESOURCES

STEVEN L. CYROS
SUPERVISORY FIELD AGENT

942 CALLE AMANECER
BLDG. B / MS 548
SAN CLEMENTE, CA 92673
TEL (949) 366-9484
FAX (949) 366-9945
SCYROS@DLTI.US.COM
WWW.LANDTRANSFER.US.COM

May 12, 2014

Bureau of Land Management
Arizona State Office
One Central Avenue
Suite 800
Phoenix, AZ 85004-4427

RE: Mining Claim Change of Ownership/Quitclaim Deed to be processed

To Whom It May Concern:

Enclosed, please find a Mining Claim Change of Ownership Request in the form of Legal Quitclaim Deed (Notarized) to be processed.

Also attached you will find my check for payment in the amount of \$30.00 for the processing of this Quitclaim Deed. This has already been recorded at the County Arizona Recorders Office as required.

You can either return this to me, and I will distribute it to the respective owner, or you can mail it to the individual whose name and address is indicated on the top of the document - whichever you prefer.

Should you need any additional information, please do not hesitate to call on me.

Warmest Regards,



Tina Bush
949.366.9484

RECEIVED
BLM AZ STATE OFFICE
2014 MAY 15 P 3:07
PHOENIX, ARIZONA

ENTERED
MAY 20 2014
BY: *RAM*

RECORDING REQUESTED BY:

(Mail recording to;)

John Copley,
Carol Robinson and William Robinson
PO BOX 2428 PMB 22894
Pensacola, FL 32513

FOR RECORDER'S USE

UNPATENTED MINING CLAIM QUITCLAIM DEED

NOTICE IS HEREBY GIVEN that Department of Land Transfer Information, Inc., a Wyoming Corporation whose current mailing address is 942 Calle Amanecer, Suite B, San Clemente, CA 92673 (collectively, "GRANTOR"), in consideration of money received and other good and valuable consideration, do hereby remise, release and forever quitclaim to;

John Copley, Carol Robinson and William Robinson, whose mailing address is PO BOX 2428 PMB 22894, Pensacola, FL 32513 (collectively, "Grantee"), all rights, title and interest of Grantor, in and to the following mining claim; The **HOFFMAN'S** lode mining claim, **AMC427734**.

The general course of this claim is East and West and it is situated in the Gila Salt River Meridian, Maricopa County, Arizona. This claim is 1,500 feet in length and 600 feet in width. This claim runs from the location monument on which this location notice is posted approximately 1,200 feet in an Easterly direction to the East end line and approximately 300 feet in a Southerly direction to the South end line. This claim is marked by four (4) monuments, one at each corner of the claim. Additionally, there are two (2) end-line markers on each side of the center of the claim. All markers are 4" x 4" wooden posts that are buried 1.5' in the ground and protrude 4.5' above the ground embossed with the name of the claim and its location in relation to the claim. The location monument on which this notice is posted is situated within Section 27, Township 2S, Range 9W, Gila Salt River Meridian, Maricopa County Arizona and this claim encompasses portions of the following quarter section (s), Township (s) and Range (s); N 1/2 of SW 1/4 of NW 1/4 and SE 1/4 of NW 1/4 of Section 27, T2S, R9W, Gila Salt River Meridian, Maricopa County Arizona. The locality of this claim with reference to some natural object or permanent monument and additional information (if any) concerning its locality are as follows: NW corner of this claim is the NW corner of SW 1/4 of NW 1/4 of Section 27, T2S, R9W.

IN WITNESS WHEREOF, this Mining Claim Quitclaim Deed is executed on May 9, 2014:

DEPARTMENT OF LAND TRANSFER INFORMATION, INC.




Steven L. Cyros, President
Authorized Officer for DEPARTMENT OF LAND TRANSFER INFORMATION, INC.

STATE OF CALIFORNIA
COUNTY OF ORANGE, SS:


On May 9, 2014 before me, James Pak, Notary Public personally appeared

Steven L. Cyros who proved to me on the basis of satisfactory evidence to be the person(s) whose names(s) is/are subscribed to the within instrument and acknowledged to me that he/she/they executed the same in his/her/their authorized capacity(ies), and that but his/her/their signatures(s) on the instrument the person(s), or the entity upon behalf of which the person(s) acted, executed the instrument.

WITNESS my hand and notarial seal.



Signature of officer



RECEIVED
PLM AZ STATE OFFICE
2014 MAY 15 P 3:07
PHOENIX, ARIZONA



Department of Land Transfer

942 Calle Amanecer
Bldg. B / MS 548
San Clemente, CA 92673

RECEIVED
BLM AZ STATE OFFICE

2014 MAY 15 P 2: 56

PHOENIX, ARIZONA

SANTA ANA CA 926

12 MAY 2014 PM 9 L



Bureau of Land Management
Arizona State Office
One North Central Ave. , Suite 800
Phoenix, AZ 85004-4427

85004442700



Department of Land Transfer
942 Calle Amanecer
Bldg. B / MS 548
San Clemente, CA 92673

United States Department of the Interior
Bureau of Land Management
 LANDS/RECREATION & PLANNING
 ONE N CENTRAL AVE
 PHOENIX, AZ 85004 -2203
 Phone: 602-417-9200

Receipt

No: 3034346

Transaction #: 3124811	
Date of Transaction: 05/16/2014	
CUSTOMER:	
DEPARTMENT OF LAND TRANSFER INFORMATION INC 942 CALLE AMANECER STE B SAN CLEMENTE, CA 92673-6220 US	

LINE #	QTY	DESCRIPTION	REMARKS	UNIT PRICE	TOTAL
1	1.00	LOCATABLE MINERALS / MINING CLAIMS- NOT NEW-UNADJUD, ONE AUTH NO. ONLY / MINING CLAIM MONEY RECEIVED CASES: AMC427734/\$30.00	QCD - 3	- n/a -	30.00
TOTAL:					\$30.00

PAYMENT INFORMATION					
1	AMOUNT:	30.00	POSTMARKED:	05/12/2014	
	TYPE:	CHECK	RECEIVED:	05/15/2014	
	CHECK NO:	5298			
	NAME:	DEPARTMENT OF LAND TRANSFER INFORMATION 942 CALLE AMANECER STE B SAN CLEMENTE CA 92673-6220 US			

REMARKS

This receipt was generated by the automated BLM Collections and Billing System and is a paper representation of a portion of the official electronic record contained therein.



AMC 427520
DEPARTMENT OF LAND TRANSFER INFORMATION
PROTECTING AMERICA'S RESOURCES

AMC 427733
STEVEN L. CYRO:
SUPERVISORY FIELD AGENT

942 CALLE AMANECE
BLDG. B / MS 54
SAN CLEMENTE, CA 9267

TEL (949) 366-948
FAX (949) 366-994
SCYROS@DLTI.US.COM
WWW.LANDTRANSFER.US.COM

May 12, 2014

Bureau of Land Management
Arizona State Office
One Central Avenue
Suite 800
Phoenix, AZ 85004-4427

RE: Mining Claim Change of Ownership/Quitclaim Deed to be processed

To Whom It May Concern:

Enclosed, please find a Mining Claim Change of Ownership Request in the form of Legal Quitclaim Deed (Notarized) to be processed.

Also attached you will find my check for payment in the amount of \$10.00 for the processing of this Quitclaim Deed. This has already been recorded at the County Arizona Recorders Office as required.

You can either return this to me, and I will distribute it to the respective owner, or you can mail it to the individual whose name and address is indicated on the top of the document - whichever you prefer.

Should you need any additional information, please do not hesitate to call on me.

Warmest Regards,

Tina Bush
949.366.9484

RECEIVED
BLM AZ STATE OFFICE
2014 MAY 15 P 3:05
PHOENIX, ARIZONA

ENTERED
MAY 20 2014
BY:

RECORDING REQUESTED BY:

(Mail recording to;)

Jeremiah's International Trading Co
289 34th St. N
Saint Petersburg, FL
33713

FOR RECORDER'S USE

UNPATENTED MINING CLAIM QUITCLAIM DEED

NOTICE IS HEREBY GIVEN that Department of Land Transfer Information, Inc., a Wyoming Corporation whose current mailing address is 942 Calle Amanecer, Suite B, San Clemente, CA 92673 (collectively, "GRANTOR"), in consideration of money received and other good and valuable consideration, do hereby remise, release and forever quitclaim to;

Jeremiah's International Trading Co, whose mailing address is 289 34th St. N, Saint Petersburg, FL 33713 (collectively, "Grantee"), all rights, title and interest of Grantor, in and to the following mining claim; The **JAVELINA** lode mining claim, **AMC427523**.

The general course of this claim is East and West and it is situated in the Gila Salt River Meridian, Maricopa County, Arizona. This claim is 1,500 feet in length and 600 feet in width. This claim runs from the location monument on which this location notice is posted approximately 1,200 feet in an Easterly direction to the East end line and approximately 300 feet in a Southerly direction to the South end line. This claim is marked by four (4) monuments, one at each corner of the claim. Additionally, there are two (2) end-line markers on each side of the center of the claim. All markers are 4" x 4" wooden posts that are buried 1.5' in the ground and protrude 4.5' above the ground embossed with the name of the claim and its location in relation to the claim. The location monument on which this notice is posted is situated within Section 19, Township 7S, Range 1W, Gila Salt River Meridian, Maricopa County Arizona and this claim encompasses portions of the following quarter section (s), Township (s) and Range (s); S 1/2 of SW 1/4 of SW 1/4 and SE 1/4 of SW 1/4 of Section 19, T7S, R1W, Gila Salt River Meridian, Maricopa County Arizona. The locality of this claim with reference to some natural object or permanent monument and additional information (if any) concerning its locality are as follows: SW corner of this claim is the SW corner of Section 19, T7S, R1W.

IN WITNESS WHEREOF, this Mining Claim Quitclaim Deed is executed on May 5, 2014;

DEPARTMENT OF LAND TRANSFER INFORMATION, INC.




Steven L. Cyfos, President
Authorized Officer for DEPARTMENT OF LAND TRANSFER INFORMATION, INC.

STATE OF CALIFORNIA
COUNTY OF ORANGE, SS:

On May 5, 2014 before me, Brad Meindertσμα, Notary Public personally appeared

Steven L. Cyfos who proved to me on the basis of satisfactory evidence to be the person(s) whose names (s) are subscribed to the within instrument and acknowledged to me that he/she/they executed the same in his/her/their authorized capacity(ies), and that but his/her/their signatures (s) on the instrument the person(s), or the entity upon behalf of which the person(s) acted, executed the instrument.

WITNESS my hand and notarial seal.


Signature of officer



RECEIVED
BLM AZ STATE OFFICE
2014 MAY 15 P 3:06
PHOENIX, ARIZONA

RECORDING REQUESTED BY:

(Mail recording to;)

Jeremiah's International Trading Co
289 34th St. N
Saint Petersburg, FL
33713

FOR RECORDER'S USE

UNPATENTED MINING CLAIM QUITCLAIM DEED

NOTICE IS HEREBY GIVEN that Department of Land Transfer Information, Inc., a Wyoming Corporation whose current mailing address is 942 Calle Amanecer, Suite B, San Clemente, CA 92673 (collectively, "GRANTOR"), in consideration of money received and other good and valuable consideration, do hereby remise, release and forever quitclaim to;

Jeremiah's International Trading Co, whose mailing address is 289 34th St. N, Saint Petersburg, FL 33713 (collectively, "Grantee"), all rights, title and interest of Grantor, in and to the following mining claim; The **SUNDAD** lode mining claim, **AMC427736**.

The general course of this claim is East and West and it is situated in the Gila Salt River Meridian, Maricopa County, Arizona. This claim is 1,500 feet in length and 600 feet in width. This claim runs from the location monument on which this location notice is posted approximately 1,200 feet in an Easterly direction to the East end line and approximately 300 feet in a Southerly direction to the South end line. This claim is marked by four (4) monuments, one at each corner of the claim. Additionally, there are two (2) end-line markers on each side of the center of the claim. All markers are 4" x 4" wooden posts that are buried 1.5' in the ground and protrude 4.5' above the ground embossed with the name of the claim and its location in relation to the claim. The location monument on which this notice is posted is situated within Section 7, Township 3S, Range 9W, Gila Salt River Meridian, Maricopa County Arizona and this claim encompasses portions of the following quarter section (s), Township (s) and Range (s); SW 1/4 of NW 1/4 and SE 1/4 of NW 1/4 of Section 7, T3S, R9W, Gila Salt River Meridian, Maricopa County Arizona. The locality of this claim with reference to some natural object or permanent monument and additional information (if any) concerning its locality are as follows: NW corner of this claim is 200 Feet South and 200 Feet East of the NW corner of SW 1/4 of NW 1/4 of Section 7, T3S, R9W.

IN WITNESS WHEREOF, this Mining Claim Quitclaim Deed is executed on May 5, 2014:

DEPARTMENT OF LAND TRANSFER INFORMATION, INC.




Steven L. Cyros, President

Authorized Officer for DEPARTMENT OF LAND TRANSFER INFORMATION, INC.

STATE OF CALIFORNIA
COUNTY OF ORANGE, SS:

On May 5, 2014 before me, Brad Meindertsmas, Notary Public personally appeared Steven L. Cyros who proved to me on the basis of satisfactory evidence to be the person(s) whose names (s) are subscribed to the within instrument and acknowledged to me that he/she/they executed the same in his/her/their authorized capacity(ies), and that but his/her/their signature(s) on the instrument the person(s), or the entity upon behalf of which the person(s) acted, executed the instrument.

WITNESS my hand and notarial seal.


Signature of officer



RECEIVED
BOM AZ STATE OFFICE
MAY 15 P 3:06
PHOENIX, ARIZONA



Department of Land Transfer

942 Calle Amanecer
Bldg. B / MS 548
San Clemente, CA 92673

RECEIVED
BLM AZ STATE OFFICE

2014 MAY 15 P 2:56

PHOENIX, ARIZONA


SANTA ANA, CA

12 MAY 2014



Bureau of Land Management
Arizona State Office
One North Central Avenue
Suite 800
Phoenix, AZ 85004-4427

85004442700



United States Department of the Interior
Bureau of Land Management
LANDS/RECREATION & PLANNING
ONE N CENTRAL AVE
PHOENIX, AZ 85004 -2203
Phone: 602-417-9200

Receipt

No: 3034349

Transaction #: 3124815	
Date of Transaction: 05/16/2014	
CUSTOMER:	
DEPARTMENT OF LAND TRANSFER INFORMATION INC 942 CALLE AMANECER STE B SAN CLEMENTE, CA 92673-6220 US	

LINE #	QTY	DESCRIPTION	REMARKS	UNIT PRICE	TOTAL
1	1.00	LOCATABLE MINERALS / MINING CLAIMS- NOT NEW-UNADJUD, ONE AUTH NO. ONLY / MINING CLAIM MONEY RECEIVED CASES: AMC427523/\$20.00	QCD - 2	- n/a -	20.00
TOTAL:					\$20.00

PAYMENT INFORMATION					
1	AMOUNT:	10.00	POSTMARKED:	05/12/2014	
	TYPE:	CHECK	RECEIVED:	05/15/2014	
	CHECK NO:	5296			
	NAME:	DEPARTMENT OF LAND TRANSFER INFORMATION 942 CALLE AMANECER STE B SAN CLEMENTE CA 92673-6220 US			
2	AMOUNT:	10.00	POSTMARKED:	05/12/2014	
	TYPE:	CHECK	RECEIVED:	05/15/2014	
	CHECK NO:	5297			
	NAME:	DEPARTMENT OF LAND TRANSFER INFORMATION 942 CALLE AMANECER STE B SAN CLEMENTE CA 92673-6220 US			

REMARKS

This receipt was generated by the automated BLM Collections and Billing System and is a paper representation of a portion of the official electronic record contained therein.

NOTICE!!

These documents have been scanned!

Do not place un-scanned documents beneath this notice!

Do not remove this notice from this file!

GPO Jacket No. 560-102
Print Order 61540
Rise Business Services, LLC
Job=AZ15 6/24/2019



Box Number= AZ15128



Claim Begin-End: AMC427733-AMC427737

4 Annual Filings



AZ15128-25

AMC427444-AMC427733

DEPARTMENT OF THE INTERIOR
BUREAU OF LAND MANAGEMENT
MINING CLAIMS

Run Date/Time: 9/24/2020

MC Maintenance Fees Paid Through the BLM Pay Portal
(by Date Paid)

Page 1 Of 1

CBS Receipt: 4772043

Printed For Lead File # AMC427733

Agency Tracking ID: 1596164766

Assessment Year: 2021

Number of BLM Serial Nr: 1

Paid On: 7/31/2020

Total Amount Paid:\$165.00

Message: :

Claim Name	BLM Serial No	Lead File No	Amount Paid
SUNDAD	AMC427736	AMC427733	\$165.00

United States Department of the Interior
Bureau of Land Management
 BUSINESS & SUPPORT SVCS DIV
 ONE N CENTRAL AVE SUITE 800
 PHOENIX, AZ 85004 -4427
 Phone: 602-417-9200

Receipt	
No:	4772043

Transaction #: 4898876	
Date of Transaction: 07/30/2020	
CUSTOMER:	
	DENNIS J JASPER 26313 212TH AVE DELHI,IA 52223 US

LINE #	QTY	DESCRIPTION	REMARKS	UNIT PRICE	TOTAL
1	1.00	LOCATABLE MINERALS / MINING CLAIMS- NOT NEW-UNADJUD,ONE AUTH NO. ONLY / MINING CLAIM MONEY RECEIVED CASES: AMC427736/\$165.00		- n/a -	165.00
TOTAL:					\$165.00

PAYMENT INFORMATION			
NOTE: Items will appear on credit card statement as "BLM O Mining Claim".			
1	AMOUNT:	165.00	POSTMARKED: N/A
	TYPE:	CREDIT CARD	RECEIVED: 07/30/2020
	NAME:	DENNIS J JASPER 26313 212TH AVE DELHI IA 52223 US	
	CARD NO:	XXXXXXXXXXXX0162	AUTH CODE: 05582P
	NAME ON CARD:	DENNIS J JASPER	
	SIGNATURE:	INTERNET	

REMARKS

This receipt was generated by the automated BLM Collections and Billing System and is a paper representation of a portion of the official electronic record contained therein.

UNITED STATES
DEPARTMENT OF THE INTERIOR
BUREAU OF LAND MANAGEMENT

MAINTENANCE FEE WAIVER CERTIFICATION

SEE INSTRUCTIONS ON PAGE 2

576

427733

FORM APPROVED
OMB NO. 1004-0114
Expires: January 31, 2020

1. This small miner waiver is filed for the assessment year beginning on September 1, 2018 and ending on September 1, 2019.
2. The undersigned and all related parties owned ten or fewer mining claims, mill, or tunnel sites located and maintained on Federal lands in the United States of America on September 4, 2018.
3. The undersigned have performed the assessment work required by law for each mining claim listed prior to filing this waiver and understand that by filing this form, the undersigned must file an affidavit of assessment work with the Bureau of Land Management (BLM) by the December 30th following the filing of this waiver.
4. The undersigned understand that if the assessment work obligation has not yet come due under 30 U.S.C. 28 (for those claims in their first assessment year only), a notice of intent to hold reciting this condition must be recorded by the December 30th following the filing of this waiver.
5. The undersigned understand that mill and tunnel sites may also be listed on this waiver and be waived from payment of the maintenance fee, and that a notice of intent to hold for these sites is required to be filed with the BLM by the December 30th following the filing of this waiver.
6. The undersigned understand and acknowledge that pursuant to 43 U.S.C. 1212 and 18 U.S.C. 1001, the filing or recording of a false, fictitious, or fraudulent document with the BLM may result in a fine of up to \$250,000, a prison term not to exceed five years, or both.
7. The mining claims, mill or tunnel sites for which this waiver from payment of the maintenance fees is requested are:

CLAIM OR SITE NAME	BLM RECORDATION SERIAL NUMBER
1. HOFFMANS	AMC 427734
2.	
3.	
4.	
5.	
6.	
7.	
8.	
9.	
10.	

RECEIVED
 BLM AZ STATE OFFICE
 2018 SEP - 5 P 2:05
 PHOENIX, ARIZONA

The owner(s) (claimants) of the above mining claims and sites are:

WILLIAM W. ROBINSON
(Owner's Name - Please Print)

P.O. Box 2428 PMB 22894
(Owner's Mailing Address)

William W. Robinson
(Owner's Signature)

PENSACOLA FL 32513
(City) (State) (Zip Code)

CAROL ROBINSON
(Owner's Name - Please Print)

P.O. Box 2428 PMB 22894
(Owner's Mailing Address)

Carol Robinson
(Owner's Signature)

PENSACOLA FL 32513
(City) (State) (Zip Code)

JOHN COPLEY
(Owner's Name - Please Print)

14475 W BRITTON RANCH RD
(Owner's Mailing Address)

John Copley
(Owner's Signature)

TURSON AZ 85736
(City) (State) (Zip Code)

(Owner's Name - Please Print)

(Owner's Mailing Address)

(Owner's Signature)

(City)

(State)

(Zip Code)

#4260433

NW
12

(Owner's Name - Please Print)

(Owner's Signature)

(Owner's Mailing Address)

(City)

(State)

(Zip Code)

(Owner's Name - Please Print)

(Owner's Signature)

(Owner's Mailing Address)

(City)

(State)

(Zip Code)

(Owner's Name - Please Print)

(Owner's Signature)

(Owner's Mailing Address)

(City)

(State)

(Zip Code)

(Owner's Name - Please Print)

(Owner's Signature)

(Owner's Mailing Address)

(City)

(State)

(Zip Code)

33 U.S.C. 1001 and 43 U.S.C. 1212 make it a crime for any person knowingly and willfully to make to any department or agency of the United States any fictitious or fraudulent statements or representations as to any matter within its jurisdiction.

INSTRUCTIONS

certification is made under the provisions of 43 U.S.C. § 1744 and 30 U.S.C. §28-28k and the regulations thereunder (43 CFR Part 3830).
claimant(s) must fill in the dates in paragraph 1 for the beginning and ending of the assessment year for which this waiver is sought.
claimant(s) must fill in the date in paragraph 2 for the beginning of the assessment year for which this waiver is sought.
claim and site names and BLM serial numbers must be listed for the mining claims, mill sites, and tunnel sites for which the waiver is sought.
owners of the mining claims, mill sites, and tunnel sites and their addresses must be given.
waiver form must be signed by all the claimants or their designated agent, in original form. If an agent is designated, a notarized designation of agent, signed by all of the claimants with proper address given, must be submitted with this waiver.
waiver form must be filed no later than September 1st for the upcoming assessment year in the BLM State Office where the mining claims or sites are located, or the waiver cannot be granted by the BLM. (Example: To obtain a waiver for the assessment year 2012, which begins on September 1, 2011, you must qualify for and file for a waiver no later than September 1, 2011, in the proper BLM State Office.)
for mining claims which require assessment work, you must record an affidavit of labor on or before the December 30th immediately following the filing of this waiver.
for tunnel sites may also be listed on this waiver and be waived from payment of the maintenance fee. A notice of intent to hold for these sites is required to be filed by the December 30th following the filing of this waiver.

FOR OFFICIAL USE ONLY

UNITED STATES
DEPARTMENT OF THE INTERIOR
BUREAU OF LAND MANAGEMENT

FORM APPROVED
OMB NO.: 1004-0114
Expires: January 31, 2020

AFFIDAVIT OF ANNUAL ASSESSMENT WORK

427733

WHEN RECORDED, MAIL DOCUMENT TO:

NAME: W/M. W. ROBINSON
 ADDRESS: PMB 22894 - P.O. Box 2428
 CITY, STATE, ZIP: PENSACOLA, FL 32513

FOR COUNTY RECORDER'S USE

No. of Claims 1
 x \$10/claim
 Total due BLM \$ 10⁰⁰

TO ALL WHOM IT MAY CONCERN:

1. The undersigned certifies that at least \$100 per claim was expended for development, labor and improvements, or equivalent value added, as the annual assessment work for the assessment year ending September 1, 2018 for the following contiguous unpatented mining claim(s), located in the County of MARICOPA, in the State of ARIZONA.

BLM Serial No.	Name of Claim	Tp	Rg	Sec	Mer	County Recordation Book and Page No.	Co. Recording Date
<u>AMC 427734</u>	<u>HOFFMAN'S</u>	<u>2S</u>	<u>9W</u>	<u>27</u>	<u>GILA SALT RIVER</u>	<u>2</u>	<u>5/30/14</u>

RECEIVED
BLM ARIZONA STATE OFFICE
2018 SEP -5 P 2:05
PHOENIX, ARIZONA

4260433

INTERE
SEP 18 2018
BY: RAM

2. Type of labor and improvements (specify what was done and give the total value for that labor and improvement to show at least \$100 for each claim). If a geological, geochemical, or geophysical survey was performed, as per 30 U.S.C. 28-1, reference the title of the report of survey, give cost and date of the survey and report, and indicate it was filed with the County Recorder:

Description of Work Performed	Value of Work Performed	Date Work Was Performed
CHECKED & RE-STAKED CORNER MARKERS	IN EXCESS	APRIL 20, 21, 22
FILLED WATER RUN OFF ROAD RUTS.	OF	
PACKED OUT DEBRIS FROM CAMPEN	\$1,000.00	

3. Name and mailing address of each person who performed the labor and improvements:

Name (please print)
WMW ROBINSON
CAROL ROBINSON

Current Mailing Address (please print)
PMB 22894 - PO BOX 2428
PENSACOLA, FL 32513

4. Name and mailing address of each person who holds and claims the subject mining claim(s) for the valuable minerals contained therein. Be sure to indicate if there is a change of address:


Name (please print)
WMW ROBINSON
CAROL ROBINSON

JOHN COPLEY

Current Mailing Address (please print)
PMB 22894 - PO BOX 2428
PENSACOLA, FL 32513

14475 W. BRITTON RANCH RD
TUCSON, AZ 85736

5. The undersigned testifies that on the date of APRIL 22, 2018, all monuments required by law were erected upon the subject claim(s), and all notices required by law were posted on the subject claim(s) or copies thereof were in place, and at said date, each corner monument bore or contained



markings sufficient to appropriately designate the corner of the claim to which it pertains and the name of the claim(s).

I hereby certify under penalty of perjury under the laws of the State of New York that the foregoing statements are true and correct:

Wm W Robinson
(Signature of person responsible for above statement)

Date: 8/31/18

Title 18 U.S.C. 1001 and 43 U.S.C. 1212 make it a crime for any person knowingly and willfully to make to any department or agency of the United States any false, fictitious or fraudulent statements or representations as to any matter within its jurisdiction.

Notary Block

SUBSCRIBED AND SWORN TO before me, this 31st day of August 2018

By: Beverly J. Mulkin
(Signature of Affiant)

Title: _____

My Commission Expires: _____

BEVERLY J. MULKIN
Notary Public, State of New York
No. 01MU4869249
Qualified in Chautauqua County
Commission Expires May 28, 2019

INSTRUCTIONS

1. This is an optional form that may be used to satisfy the requirements for the Bureau of Land Management (BLM) under the provisions of 43 U.S.C. §1744 and 30 U.S.C. §28-28d and the regulations thereunder (43 CFR part 3835). Since local and State laws may vary, you should contact your local and State agencies where the claims are located to ensure all applicable laws and requirements are satisfied.
2. The claimant(s) must fill in the date in paragraph 1 for the applicable assessment year and the county and state where the claims are located.
3. All claim names, BLM serial numbers, legal descriptions, and original county recording information must be listed for the claims pertaining to this assessment notice.
4. The claimant(s) must complete paragraph 2 listing all labor or improvements which was performed on or did benefit the subject mining claims. The value and date of the labor or improvements must also be listed. The total amount of labor or improvements can be listed, but the total expenditure must equal at least \$100 for each claim.
5. The names and current mailing addresses of the person(s) performing the labor shall be listed in paragraph 3.
6. The name and current mailing address of each owner (claimant) of the claims shall be listed in paragraph 4. The mailing address shall be the owner's address and not the address of an agent or anyone representing the claimant. Be sure to note if there has been a change of address.
7. Paragraph 5 shall be completed to show the date it was verified that all monuments required by law were properly erected, all notices were posted, and that corners were appropriately designated for all claims listed.
8. An exact legible reproduction or duplicate (other than microfilm or other electronic media) of this affidavit or another type of affidavit of assessment work that you file or will file in the county where each claim is located, must be filed with the BLM on or before December 30 of the calendar year in which the assessment year ends. For mill or tunnel sites, a separate notice of intent to hold must be filed with the BLM on or before December 30. Requirements for filing a notice of intent to hold can be found at 43 CFR 3835.33.
9. A processing fee of \$10 for each claim listed must be remitted to the BLM along with this or any other affidavit of assessment work.

BLM
STATE OF NEW YORK
PROCESSED
2018 SEP 10 10:05
CHAUTAUQUA COUNTY

NOTICES

THE PRIVACY ACT and 43 CFR 2.223(d) require that you be furnished with the following information in connection with the information requested by this form.

AUTHORITY: 30 U.S.C. §28-28d and 43 CFR part 3835 permit collection of the information requested by this form.

PRINCIPAL PURPOSE: The BLM will use the information you provide to document compliance with 43 U.S.C. 1744 and that assessment work has been completed in accordance with 30 U.S.C. § 28-28d and 43 CFR part 3835 in lieu of paying the maintenance fee for the mining claims listed on this form.

ROUTINE USES: The BLM will only disclose this information in accordance with the provisions at 43 CFR 2.231(b) and (c).

EFFECT OF NOT PROVIDING INFORMATION: Disclosure of the requested information is required by 30 U.S.C. § 28-28d and 43 CFR part 3835 for claimants qualified to perform assessment work in lieu of paying the maintenance fee. Failure to submit all the requested information or to complete this form will delay the BLM's processing of the form and may preclude the BLM's acceptance of the assessment work information, which may result in forfeiture of the mining claim(s) by the claimant.

THE PAPERWORK REDUCTION ACT requires us to inform you that:

Use of this form is optional. You must perform assessment if a waiver to pay the maintenance fee has been requested. This form is provided to help you attest that annual assessment work has been completed in lieu of paying the maintenance fee for your claim(s). Submission of the requested information is necessary to obtain or retain a benefit.

You do not have to respond to this or any other Federal agency-sponsored information collection unless it displays a valid OMB control number.

BURDEN HOURS STATEMENT: The estimated public reporting burden for this form is 30 minutes per response, including the time for reviewing instructions, gathering and maintaining data, and completing and reviewing the form. You may submit comments regarding the burden estimate or any other aspect of this form to: U.S. Department of the Interior, Bureau of Land Management (1004-0114), Bureau Information Collection Clearance Officer (WO-630), 1849 C Street, N.W., Room 2134LM, Washington, D.C. 20240.

W. ROBINSON
PO BOX 2428
PMB 22894
PENSACOLA FL

325
RECEIVED
BLM AZ STATE OFFICE
2010 SEP -5 P 2:09


PHOENIX, ARIZONA

BUREAU OF LAND MANAGEMENT
DIV OF LANDS, MINRS & ENERGY
ONE N. CENTRAL AVE.
PHOENIX, AZ 85004-4427

BUFFALO
NY 142
31 AUG '10
PM 2 L



8500484427 0041



United States Department of the Interior
Bureau of Land Management
 DIV OF LANDS, MINRLS & ENERGY
 ONE N CENTRAL AVE
 PHOENIX, AZ 85004 -4427
 Phone: 602-417-9200

Receipt

No: 4260433

Transaction #: 4376047	
Date of Transaction: 09/11/2018	
CUSTOMER:	
WILLIAM W ROBINSON PO BOX 2428 PMB 22894 PENSACOLA,FL 32513-2428 US	

LINE #	QTY	DESCRIPTION	REMARKS	UNIT PRICE	TOTAL
1	1.00	LOCATABLE MINERALS / MINING CLAIMS- NOT NEW-UNADJUD,ONE AUTH NO. ONLY / MINING CLAIM MONEY RECEIVED CASES: AMC427734/\$10.00	POL 2018/1 WAV	- n/a -	10.00
TOTAL:					\$10.00

PAYMENT INFORMATION			
1	AMOUNT:	10.00	POSTMARKED: N/A
	TYPE:	CHECK	RECEIVED: 09/05/2018
	CHECK NO:	1051	
	NAME:	ROBINSON, WILLIAM W PO BOX 2428 PMB 22894 PENSACOLA FL 32513-2428 US	

REMARKS

This receipt was generated by the automated BLM Collections and Billing System and is a paper representation of a portion of the official electronic record contained therein.

UNITED STATES
DEPARTMENT OF THE INTERIOR
BUREAU OF LAND MANAGEMENT

MAINTENANCE FEE WAIVER CERTIFICATION

427733
FORM APPROVED
OMB NO. 1004-0114
Expires: January 31, 2020

SEE INSTRUCTIONS ON PAGE 2

1. This small miner waiver is filed for the assessment year beginning on September 1, 2017 and ending on September 1, 2018.
2. The undersigned and all related parties owned ten or fewer mining claims, mill, or tunnel sites located and maintained on Federal lands in the United States of America on September 4, 2018.
3. The undersigned have performed the assessment work required by law for each mining claim listed prior to filing this waiver and understand that by filing this form the undersigned must file an affidavit of assessment work with the Bureau of Land Management (BLM) by the December 30th following the filing of this waiver.
4. The undersigned understand that if the assessment work obligation has not yet come due under 30 U.S.C. 28 (for those claims in their first assessment year only), a notice of intent to hold reciting this condition must be recorded by the December 30th following the filing of this waiver.
5. The undersigned understand that mill and tunnel sites may also be listed on this waiver and be waived from payment of the maintenance fee, and that a notice of intent to hold for these sites is required to be filed with the BLM by the December 30th following the filing of this waiver.
6. The undersigned understand and acknowledge that pursuant to 43 U.S.C. 1212 and 18 U.S.C. 1001, the filing or recording of a false, fictitious, or fraudulent document with the BLM may result in a fine of up to \$250,000, a prison term not to exceed five years, or both.
7. The mining claims, mill or tunnel sites for which this waiver from payment of the maintenance fees is requested are:

CLAIM OR SITE NAME

BLM RECORDATION SERIAL NUMBER

CLAIM OR SITE NAME	BLM RECORDATION SERIAL NUMBER
1. <u>HOFFMANS</u>	<u>AMC 427734</u>
2.	
3.	
4.	
5.	
6.	
7.	
8.	
9.	
10.	

RECEIVED
BLM AZ STATE OFFICE
2018 SEP - 5 PM 2:05
PHOENIX, ARIZONA

The owner(s) (claimants) of the above mining claims and sites are:

WILLIAM W. ROBINSON
(Owner's Name - Please Print)

Wm W Robinson
(Owner's Signature)

PO Box 2428 PMB 22894
(Owner's Mailing Address)

PENSACOLA FL 32513
(City) (State) (Zip Code)

CAROL ROBINSON
(Owner's Name - Please Print)

Carol Robinson
(Owner's Signature)

PO Box 2428, PMB 22894
(Owner's Mailing Address)

PENSACOLA FL 32513
(City) (State) (Zip Code)

JOHN COPLEY
(Owner's Name - Please Print)

John Copley
(Owner's Signature)

14475 W BRITTON RANCH RD
(Owner's Mailing Address)

TUCSON AZ 85736
(City) (State) (Zip Code)

(Owner's Name - Please Print)

(Owner's Signature)

(Owner's Mailing Address)

(City)

(State)

(Zip Code)

112601130

(Owner's Name - Please Print)

(Owner's Mailing Address)

(Owner's Signature)

(City)

(State)

(Zip Code)

(Owner's Name - Please Print)

(Owner's Mailing Address)

(Owner's Signature)

(City)

(State)

(Zip Code)

(Owner's Name - Please Print)

(Owner's Mailing Address)

(Owner's Signature)

(City)

(State)

(Zip Code)

(Owner's Name - Please Print)

(Owner's Mailing Address)

(Owner's Signature)

(City)

(State)

(Zip Code)

1001 and 43 U.S.C. 1212 make it a crime for any person knowingly and willfully to make to any department or agency of the United States any false or fraudulent statements or representations as to any matter within its jurisdiction.

INSTRUCTIONS

Information is made under the provisions of 43 U.S.C. § 1744 and 30 U.S.C. § 28-28k and the regulations thereunder (43 CFR Part 3830).
1. Applicant(s) must fill in the dates in paragraph 1 for the beginning and ending of the assessment year for which this waiver is sought.
2. Applicant(s) must fill in the date in paragraph 2 for the beginning of the assessment year for which this waiver is sought.
3. All mining site names and BLM serial numbers must be listed for the mining claims, mill sites, and tunnel sites for which the waiver is sought.
4. All mining claims, mill sites, and tunnel sites and their addresses must be given.
5. This form must be signed by all the claimants or their designated agent, in original form. If an agent is designated, a notarized designation of agent must be filed with this waiver.
6. This waiver must be filed no later than September 1st for the upcoming assessment year in the BLM State Office where the mining claims or sites are located.
7. This waiver cannot be granted by the BLM. (Example: To obtain a waiver for the assessment year 2012, which begins on September 1, 2011, you must file for and file for a waiver no later than September 1, 2011, in the proper BLM State Office.)
8. For mining claims which require assessment work, you must record an affidavit of labor on or before the December 30th immediately following the filing of this waiver.
9. For all other mining claims or sites waived, you must record a notice of intent to hold on or before the December 30th immediately following the filing of this waiver.
10. Tunnel sites may also be listed on this waiver and be waived from payment of the maintenance fee. A notice of intent to hold for these sites is required to be filed by the December 30th following the filing of this waiver.

FOR OFFICIAL USE ONLY

UNITED STATES
DEPARTMENT OF THE INTERIOR
BUREAU OF LAND MANAGEMENT

FORM APPROVED
OMB NO.: 1004-0114
Expires: January 31, 2020

AFFIDAVIT OF ANNUAL ASSESSMENT WORK

427133

WHEN RECORDED, MAIL DOCUMENT TO:

NAME: W/M. W. ROBINSON

ADDRESS: PMB 22894 - P.O. Box 2428

CITY, STATE, ZIP: PENSACOLA, FL 32513

FOR COUNTY RECORDER'S USE

No. of Claims 1

x \$10/claim

Total due BLM \$ 1000

TO ALL WHOM IT MAY CONCERN:

1. The undersigned certifies that at least \$100 per claim was expended for development, labor and improvements, or equivalent value added, as the annual assessment work for the assessment year ending September 1, 2018 for the following contiguous unpatented mining claim(s), located in the County of MARICOPA, in the State of ARIZONA.

BLM Serial No.	Name of Claim	Tp	Rg	Sec	Mer	County Recordation Book and Page No.	Co. Recording Date
AMC 427734	HOFFMAN'S	2S	9W	27	SILA SALT RIVER	2	5/30/14

RECEIVED
BLM AZ STATE OFFICE
2018 SEP -5 P 2:05
PHOENIX, ARIZONA

4260433

markings sufficient to appropriately designate the corner of the claim to which it pertains and the name of the claim(s).

I hereby certify under penalty of perjury under the laws of the State of New York that the foregoing statements are true and correct:

Wm H Robinson
(Signature of person responsible for above statement)

Date: 8/31/18

Title 18 U.S.C. 1001 and 43 U.S.C. 1212 make it a crime for any person knowingly and willfully to make to any department or agency of the United States any false, fictitious or fraudulent statements or representations as to any matter within its jurisdiction.

Notary Block

SUBSCRIBED AND SWORN TO before me, this 31st day of August 2018

By: Beverly J. Mulkin
(Signature of Affiant)

Title: _____

My Commission Expires: _____

BEVERLY J. MULKIN
Notary Public, State of New York
No. 01MU4869249
Qualified in Chautauqua County
Commission Expires May 26, 2019

INSTRUCTIONS

1. This is an optional form that may be used to satisfy the requirements for the Bureau of Land Management (BLM) under the provisions of 43 U.S.C. §1744 and 30 U.S.C. §28-28d and the regulations thereunder (43 CFR part 3835). Since local and State laws may vary, you should contact your local and State agencies where the claims are located to ensure all applicable laws and requirements are satisfied.
2. The claimant(s) must fill in the date in paragraph 1 for the applicable assessment year and the county and state where the claims are located.
3. All claim names, BLM serial numbers, legal descriptions, and original county recording information must be listed for the claims pertaining to this assessment notice.
4. The claimant(s) must complete paragraph 2 listing all labor or improvements which was performed on or did benefit the subject mining claims. The value and date of the labor or improvements must also be listed. The total amount of labor or improvements can be listed, but the total expenditure must equal at least \$100 for each claim.
5. The names and current mailing addresses of the person(s) performing the labor shall be listed in paragraph 3.
6. The name and current mailing address of each owner (claimant) of the claims shall be listed in paragraph 4. The mailing address shall be the owner's address and not the address of an agent or anyone representing the claimant. Be sure to note if there has been a change of address.
7. Paragraph 5 shall be completed to show the date it was verified that all monuments required by law were properly erected, all notices were posted, and that corners were appropriately designated for all claims listed.
8. An exact legible reproduction or duplicate (other than microfilm or other electronic media) of this affidavit or another type of affidavit of assessment work that you file or will file in the county where each claim is located, must be filed with the BLM on or before December 30 of the calendar year in which the assessment year ends. For mill or tunnel sites, a separate notice of intent to hold must be filed with the BLM on or before December 30. Requirements for filing a notice of intent to hold can be found at 43 CFR 3835.33.
9. A processing fee of \$10 for each claim listed must be remitted to the BLM along with this or any other affidavit of assessment work.

BLM STATE OF NEW YORK
RECEIVED
PROCESSED
SEP 11 2018

W. ROBINSON
PO BOX 2428
PMB 22894
PENSACOLA FL

32501
RECEIVED
BLM AZ STATE OFFICE
2010 SEP -5 P 2:09

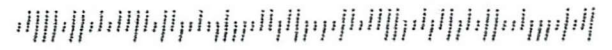
PHOENIX, ARIZONA

BUFFALO
NY 142
31 AUG '10
PM 2 L



BUREAU OF LAND MANAGEMENT
DIV OF LANDS, MINRS & ENERGY
ONE N. CENTRAL AVE.
PHOENIX, AZ 85004-4427

8500484427 0041



United States Department of the Interior
Bureau of Land Management
 DIV OF LANDS, MINRLS & ENERGY
 ONE N CENTRAL AVE
 PHOENIX, AZ 85004 -4427
 Phone: 602-417-9200

Receipt

No: 4260433

Transaction #: 4376047	
Date of Transaction: 09/11/2018	
CUSTOMER:	
WILLIAM W ROBINSON PO BOX 2428 PMB 22894 PENSACOLA,FL 32513-2428 US	

LINE #	QTY	DESCRIPTION	REMARKS	UNIT PRICE	TOTAL
1	1.00	LOCATABLE MINERALS / MINING CLAIMS- NOT NEW-UNADJUD, ONE AUTH NO. ONLY / MINING CLAIM MONEY RECEIVED CASES: AMC427734/\$10.00	POL 2018/1 WAV	- n/a -	10.00
TOTAL:					\$10.00

PAYMENT INFORMATION					
1	AMOUNT:	10.00	POSTMARKED:	N/A	
	TYPE:	CHECK	RECEIVED:	09/05/2018	
	CHECK NO:	1051			
	NAME:	ROBINSON, WILLIAM W PO BOX 2428 PMB 22894 PENSACOLA FL 32513-2428 US			

REMARKS

This receipt was generated by the automated BLM Collections and Billing System and is a paper representation of a portion of the official electronic record contained therein.

DEPARTMENT OF THE INTERIOR
BUREAU OF LAND MANAGEMENT
MINING CLAIMS

Run Date/Time: 9/11/2018

MC Maintenance Fees Paid Through the BLM Pay Portal
(by Date Paid)

Page 348 Of 723

CBS Receipt: 4246838

Printed For Lead File # AMC427733

Agency Tracking ID: 1535414561

Assessment Year: 2019

Paid On: 8/28/2018

Number of BLM Serial Nr: 1

Total Amount Paid: \$155.00

Claim Name	BLM Serial No	Lead File No	Amount Paid
SHANGHAI	AMC427735	AMC427733	\$155.00

United States Department of the Interior

Bureau of Land Management

BUSINESS & SUPPORT SVCS DIV
 ONE N CENTRAL AVE SUITE 800
 PHOENIX, AZ 85004 -4427
 Phone: 602-417-9200

Receipt

No: 4246838

Transaction #: 4362301	
Date of Transaction: 08/27/2018	
CUSTOMER:	
TIMOTHY M OKEEFE 9220 S. NOGALES HWY TUCSON, AZ 85756 US	

LINE #	QTY	DESCRIPTION	REMARKS	UNIT PRICE	TOTAL
1	1.00	LOCATABLE MINERALS / MINING CLAIMS-NOT NEW-UNADJUD, ONE AUTH NO. ONLY / MINING CLAIM MONEY RECEIVED CASES: AMC427735/\$155.00		- n/a -	155.00
TOTAL:					\$155.00

PAYMENT INFORMATION					
NOTE: Items will appear on credit card statement as "BLM O Mining Claim".					
1	AMOUNT:	155.00	POSTMARKED:	N/A	
	TYPE:	CREDIT CARD	RECEIVED:	08/27/2018	
	NAME:	TIMOTHY M OKEEFE 9220 S. NOGALES HWY TUCSON AZ 85756 US			
	CARD NO:	XXXXXXXXXXXX1568	AUTH CODE:	04377B	
	NAME ON CARD:	TIMOTHY M OKEEFE			
	SIGNATURE:				

REMARKS

This receipt was generated by the automated BLM Collections and Billing System and is a paper representation of a portion of the official electronic record contained therein.

Run Date: 08/01/18

Run Time: 05:44 PM

**DEPARTMENT OF THE INTERIOR
BUREAU OF LAND MANAGEMENT
MINING CLAIMS**

MC Maintenance Fees Paid Through the BLM Pay Portal

CBS Receipt: 4221590

Printed For Lead File # AMC427733

Agency Tracking ID: 1532901520

Number of BLM Serial Nr: 1

Assessment Year: 2019

Total Amount Paid: \$155.00

Paid On: 07/29/2018

Claim Name	BLM Serial No	Lead File No	Amount Paid
SUNDAD	AMC427736	AMC427733	\$155.00

United States Department of the Interior
Bureau of Land Management
 BUSINESS & SUPPORT SVCS DIV
 ONE N CENTRAL AVE SUITE 800
 PHOENIX, AZ 85004 -4427
 Phone: 602-417-9200

Receipt

No: 4221590

Transaction #: 4336794	
Date of Transaction: 07/29/2018	
CUSTOMER:	
DENNIS J JASPER 26313-212TH AVE DELHI, IA 52223 US	

LINE #	QTY	DESCRIPTION	REMARKS	UNIT PRICE	TOTAL
1	1.00	LOCATABLE MINERALS / MINING CLAIMS- NOT NEW-UNADJUD, ONE AUTH NO. ONLY / MINING CLAIM MONEY RECEIVED CASES: AMC427736/\$155.00		- n/a -	155.00
TOTAL:					\$155.00

PAYMENT INFORMATION					
NOTE: Items will appear on credit card statement as "BLM O Mining Claim".					
1	AMOUNT:	155.00	POSTMARKED:	N/A	
	TYPE:	CREDIT CARD	RECEIVED:	07/29/2018	
	NAME:	DENNIS J JASPER 26313-212TH AVE DELHI IA 52223 US			
	CARD NO:	XXXXXXXXXXXX7472	AUTH CODE:	029328	
	NAME ON CARD:	DENNIS J JASPER			
	SIGNATURE:				

REMARKS

This receipt was generated by the automated BLM Collections and Billing System and is a paper representation of a portion of the official electronic record contained therein.

UNITED STATES
DEPARTMENT OF THE INTERIOR
BUREAU OF LAND MANAGEMENT

FORM APPROVED
OMB NO.: 1004-0114
Expires: January 31, 2020

AFFIDAVIT OF ANNUAL ASSESSMENT WORK

427733

WHEN RECORDED, MAIL DOCUMENT TO:

NAME: W.M.W. ROBINSON

ADDRESS: PMB 22894 - PO Box 2428

CITY, STATE, ZIP: PENSACOLA, FL 32513

FOR COUNTY RECORDER'S USE

No. of Claims 1

x \$10/claim

Total due BLM \$ 10.00

TO ALL WHOM IT MAY CONCERN:

1. The undersigned certifies that at least \$100 per claim was expended for development, labor and improvements, or equivalent value added, as the annual assessment work for the assessment year ending September 1, 2017 for the following contiguous unpatented mining claim(s), located in the County of MARICOPA, in the State of ARIZONA.

BLM Serial No.	Name of Claim	Tp Rg Sec Mer				County Recordation Book and Page No.	Co. Recording Date
		Example: 13N 5E 14 MDM					
AMC 427734	HOFFMAN'S	28	9W	27	Grass RIVER	?	5/30/14

RECEIVED
BLM AZ STATE OFFICE
2017 AUG 25 P 3:00
PHOENIX, ARIZONA

396264

AT 9/6/17

2. Type of labor and improvements (specify what was done and give the total value for that labor and improvement to show at least \$100 for each claim). If a geological, geochemical, or geophysical survey was performed, as per 30 U.S.C. 28-1, reference the title of the report of survey, give cost and date of the survey and report, and indicate it was filed with the County Recorder:

CLEANED Description of Work Performed	Value of Work Performed	Date Work Was Performed
CLEANED UP DEBRIS LEFT BY HUNTERS AND CAMPERS - PACKED OUT IN GARBAGE BAGS	IN EXCESS OF	MAY 15, 16, 17 2017
ROAD MAINTENANCE FILLED IN RUTS -	\$ 100.00	
SMOOTHED ROAD SURFACE - CHECKED AND RE-STAKED CORNER MONUMENTS		

3. Name and mailing address of each person who performed the labor and improvements:

Name (please print)

W. W. ROBINSON
CAROL ROBINSON

Current Mailing Address (please print)

PMB 22894 PO BOX 2428
PENSACOLA, FL 32513

4. Name and mailing address of each person who holds and claims the subject mining claim(s) for the valuable minerals contained therein. Be sure to indicate if there is a change of address:

Name (please print)

W. W. ROBINSON
CAROL ROBINSON

Current Mailing Address (please print)

PMB 22894 - PO BOX 2428
PENSACOLA, FL 32513

JOHN Copley

14475 W. BRITTON RANER RD
TUCSON, AZ 85736

5. The undersigned testifies that on the date of MAY 17, 2017, all monuments required by law were erected upon the subject claim(s), and all notices required by law were posted on the subject claim(s) or copies thereof were in place, and at said date, each corner monument hereof contained

RECEIVED
 CLM AND STATE OFFICE
 PHOENIX, ARIZONA
 JUN 25 2017

markings sufficient to appropriately designate the corner of the claim to which it pertains and the name of the claim(s).

I hereby certify under penalty of perjury under the laws of the State of New York that the foregoing statements are true and correct:

Wm Robinson Date: 8/22/17
(Signature of person responsible for above statement)

Title 18 U.S.C. 1001 and 43 U.S.C. 1212 make it a crime for any person knowingly and willfully to make to any department or agency of the United States any false, fictitious or fraudulent statements or representations as to any matter within its jurisdiction.

Notary Block

SUBSCRIBED AND SWORN TO before me, this 22 day of August 2017

By: Katie Reilly
(Signature of Affiant)

Title: Personal Banker / Notary Public

My Commission Expires: July 13, 2021

KATIE REILLY
Notary Public, State of New York
No. 01RE6209026
Qualified in Chautauqua County
Commission Expires July 13, 2021

INSTRUCTIONS

1. This is an optional form that may be used to satisfy the requirements for the Bureau of Land Management (BLM) under the provisions of 43 U.S.C. §1744 and 30 U.S.C. §28-28d and the regulations thereunder (43 CFR part 3835). Since local and State laws may vary, you should contact your local and State agencies where the claims are located to ensure all applicable laws and requirements are satisfied.
2. The claimant(s) must fill in the date in paragraph 1 for the applicable assessment year and the county and state where the claims are located.
3. All claim names, BLM serial numbers, legal descriptions, and original county recording information must be listed for the claims pertaining to this assessment notice.
4. The claimant(s) must complete paragraph 2 listing all labor or improvements which was performed on or did benefit the subject mining claims. The value and date of the labor or improvements must also be listed. The total amount of labor or improvements can be listed, but the total expenditure must equal at least \$100 for each claim.
5. The names and current mailing addresses of the person(s) performing the labor shall be listed in paragraph 3.
6. The name and current mailing address of each owner (claimant) of the claims shall be listed in paragraph 4. The mailing address shall be the owner's address and not the address of an agent or anyone representing the claimant. Be sure to note if there has been a change of address.
7. Paragraph 5 shall be completed to show the date it was verified that all monuments required by law were properly erected, all notices were posted, and that corners were appropriately designated for all claims listed.
8. An exact legible reproduction or duplicate (other than microfilm or other electronic media) of this affidavit or another type of affidavit of assessment work that you file or will file in the county where each claim is located, must be filed with the BLM on or before December 30 of the calendar year in which the assessment year ends. For mill or tunnel sites, a separate notice of intent to hold must be filed with the BLM on or before December 30. Requirements for filing a notice of intent to hold can be found at 43 CFR 3835.33.
9. A processing fee of \$10 for each claim listed must be remitted to the BLM along with this or any other affidavit of assessment work.

RECEIVED
BLM STATE OFFICE
MEXICO ARIZONA
AUG 25 P 3:00

NOTICES

THE PRIVACY ACT and 43 CFR 2.223(d) require that you be furnished with the following information in connection with the information requested by this form.

AUTHORITY: 30 U.S.C. §28-28d and 43 CFR part 3835 permit collection of the information requested by this form.

PRINCIPAL PURPOSE: The BLM will use the information you provide to document compliance with 43 U.S.C. 1744 and that assessment work has been completed in accordance with 30 U.S.C. § 28-28d and 43 CFR part 3835 in lieu of paying the maintenance fee for the mining claims listed on this form.

ROUTINE USES: The BLM will only disclose this information in accordance with the provisions at 43 CFR 2.231(b) and (c).

EFFECT OF NOT PROVIDING INFORMATION: Disclosure of the requested information is required by 30 U.S.C. § 28-28d and 43 CFR part 3835 for claimants qualified to perform assessment work in lieu of paying the maintenance fee. Failure to submit all the requested information or to complete this form will delay the BLM's processing of the form and may preclude the BLM's acceptance of the assessment work information, which may result in forfeiture of the mining claim(s) by the claimant.

THE PAPERWORK REDUCTION ACT requires us to inform you that:

Use of this form is optional. You must perform assessment if a waiver to pay the maintenance fee has been requested. This form is provided to help you attest that annual assessment work has been completed in lieu of paying the maintenance fee for your claim(s). Submission of the requested information is necessary to obtain or retain a benefit.

You do not have to respond to this or any other Federal agency-sponsored information collection unless it displays a valid OMB control number.

BURDEN HOURS STATEMENT: The estimated public reporting burden for this form is 30 minutes per response, including the time for reviewing instructions, gathering and maintaining data, and completing and reviewing the form. You may submit comments regarding the burden estimate or any other aspect of this form to: U.S. Department of the Interior, Bureau of Land Management (1004-0114), Bureau Information Collection Clearance Officer (WO-630), 1849 C Street, N.W., Room 2134LM, Washington, D.C. 20240.

RECEIVED
BLM AZ STATE OFFICE
2011 AUG 25 P 3:00
PHOENIX, ARIZONA



Mr William Robinson
3695 Lake Shore Dr E
Dunkirk, NY 14048

BUFFALO NY 142

22 AUG 2017 PM 2 L



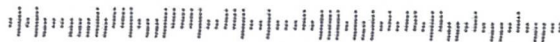
RECEIVED
BLM AZ STATE OFFICE

2017 AUG 25 P 3:00

PHOENIX, ARIZONA

BUREAU OF LAND MANAGEMENT
DIV OF LANDS, MINERALS + ENERGY
ONE N. CENTRAL AVE
PHOENIX, AZ 85004-4427

85004-442700



United States Department of the Interior
Bureau of Land Management
 DIV OF LANDS, MINRLS & ENERGY
 ONE N CENTRAL AVE
 PHOENIX, AZ 85004 -4427
 Phone: 602-417-9200

Receipt

No: 3962641

Transaction #: 4072484	
Date of Transaction: 08/28/2017	
CUSTOMER:	
WILLIAM W ROBINSON PO BOX 2428 PMB 22894 PENSACOLA,FL 32513-2428 US	

LINE #	QTY	DESCRIPTION	REMARKS	UNIT PRICE	TOTAL
1	1.00	LOCATABLE MINERALS / MINING CLAIMS- NOT NEW-UNADJUD,ONE AUTH NO. ONLY / MINING CLAIM MONEY RECEIVED CASES: AMC427734/\$10.00	POL 2017/1 WAV	- n/a -	10.00
TOTAL:					\$10.00

PAYMENT INFORMATION			
1	AMOUNT:	10.00	POSTMARKED: N/A
	TYPE:	CHECK	RECEIVED: 08/25/2017
	CHECK NO:	1031	
	NAME:	ROBINSON, WILLIAM W PO BOX 2428 PMB 22894 PENSACOLA FL 32513-2428 US	

REMARKS

This receipt was generated by the automated BLM Collections and Billing System and is a paper representation of a portion of the official electronic record contained therein.

UNITED STATES
DEPARTMENT OF THE INTERIOR
BUREAU OF LAND MANAGEMENT

MAINTENANCE FEE WAIVER CERTIFICATION

FORM APPROVED
OMB NO. 1004-0114
Expires: January 31, 2020

SEE INSTRUCTIONS ON PAGE 2

Amc 427733

1. This small miner waiver is filed for the assessment year beginning on September 1, 2017 and ending on September 1, 2018.
2. The undersigned and all related parties owned ten or fewer mining claims, mill, or tunnel sites located and maintained on Federal lands in the United States of America on September 1, 2017.
3. The undersigned have performed the assessment work required by law for each mining claim listed prior to filing this waiver and understand that by filing this form, the undersigned must file an affidavit of assessment work with the Bureau of Land Management (BLM) by the December 30th following the filing of this waiver.
4. The undersigned understand that if the assessment work obligation has not yet come due under 30 U.S.C. 28 (for those claims in their first assessment year only), a notice of intent to hold reciting this condition must be recorded by the December 30th following the filing of this waiver.
5. The undersigned understand that mill and tunnel sites may also be listed on this waiver and be waived from payment of the maintenance fee, and that a notice of intent to hold for these sites is required to be filed with the BLM by the December 30th following the filing of this waiver.
6. The undersigned understand and acknowledge that pursuant to 43 U.S.C. 1212 and 18 U.S.C. 1001, the filing or recording of a false, fictitious, or fraudulent document with the BLM may result in a fine of up to \$250,000, a prison term not to exceed five years, or both.
7. The mining claims, mill or tunnel sites for which this waiver from payment of the maintenance fees is requested are:

CLAIM OR SITE NAME	BLM RECORDATION SERIAL NUMBER
1. HOFFMAN'S	Amc 427734
2.	
3.	
4.	
5.	
6.	
7.	
8.	
9.	
10.	

RECEIVED
BLM AZ STATE OFFICE
2017 AUG 25 P 3:00
PHOENIX, ARIZONA

The owner(s) (claimants) of the above mining claims and sites are:

³⁻¹⁵ NW CHECK
WILLIAM W. ROBINSON ✓
(Owner's Name - Please Print)
PO Box 2428, PMB 22894
(Owner's Mailing Address)

Wm. W. Robinson
(Owner's Signature)
PENSACOLA FL 32513
(City) (State) (Zip Code)

³⁻¹⁵ CAROL ROBINSON ✓
(Owner's Name - Please Print)
PO Box 2428 - PMB 22894
(Owner's Mailing Address)

Carol Robinson
(Owner's Signature)
PENSACOLA FL 32513
(City) (State) (Zip Code)

¹⁻¹⁵ JOHN COPLEY ✓
(Owner's Name - Please Print)
14475 W. BRITTEN RANCH RD
(Owner's Mailing Address)

John Copley
(Owner's Signature)
TUCSON AZ 85736
(City) (State) (Zip Code)

(Owner's Name - Please Print)
(Owner's Mailing Address)

ENTERED
AC 483
SEP 18 2017
(Owner's Signature)
(City) (State) (Zip Code)

(Owner's Name - Please Print)

(Owner's Signature)

(Owner's Mailing Address)

(City)

(State)

(Zip Code)

(Owner's Name - Please Print)

(Owner's Signature)

(Owner's Mailing Address)

(City)

(State)

(Zip Code)

(Owner's Name - Please Print)

(Owner's Signature)

(Owner's Mailing Address)

(City)

(State)

(Zip Code)

(Owner's Name - Please Print)

(Owner's Signature)

(Owner's Mailing Address)

(City)

(State)

(Zip Code)

38 U.S.C. 1001 and 43 U.S.C. 1212 make it a crime for any person knowingly and willfully to make to any department or agency of the United States any fictitious or fraudulent statements or representations as to any matter within its jurisdiction.

INSTRUCTIONS

As certification is made under the provisions of 43 U.S.C. § 1744 and 30 U.S.C. §28-28k and the regulations thereunder (43 CFR Part 3830), claimant(s) must fill in the dates in paragraph 1 for the beginning and ending of the assessment year for which this waiver is sought. Claimant(s) must fill in the date in paragraph 2 for the beginning of the assessment year for which this waiver is sought. Claim and site names and BLM serial numbers must be listed for the mining claims, mill sites, and tunnel sites for which the waiver is sought. Owners of the mining claims, mill sites, and tunnel sites and their addresses must be given. Waiver form must be signed by all the claimants or their designated agent, in original form. If an agent is designated, a notarized designation of agent, signed by all of the claimants with proper address given, must be submitted with this waiver. Waiver form must be filed no later than September 1st for the upcoming assessment year in the BLM State Office where the mining claims or sites are located, or the waiver cannot be granted by the BLM. (Example: To obtain a waiver for the assessment year 2012, which begins on September 1, 2011, claimant(s) must qualify for and file for a waiver no later than September 1, 2011, in the proper BLM State Office.) All mining claims which require assessment work, you must record an affidavit of labor on or before the December 30th immediately following the filing of this waiver. For all other mining claims or sites waived, you must record a notice of intent to hold on or before the December 30th immediately following the filing of this waiver. Mining claims and tunnel sites may also be listed on this waiver and be waived from payment of the maintenance fee. A notice of intent to hold for these sites is required to be filed by the December 30th following the filing of this waiver.

RECEIVED
BLM STATE OFFICE
2011 AUG 25 3:00
PHOENIX, ARIZONA

FOR OFFICIAL USE ONLY

UNITED STATES DEPARTMENT OF THE INTERIOR
BUREAU OF LAND MANAGEMENT

MC NATIONWIDE CLAIMANT LISTING
September 18, 2017

Cust	AZ CLAIMANT	CA CLAIMANT	NM CLAIMANT	OR CLAIMANT	National Total
COPLEY JOHN 14475 W BRITTEN RANCH RD TUCSON, AZ 85736-1002	1				1
ROBINSON CAROL PO BOX 2428 PMB 22894 PENSACOLA, FL 32513-2428	1				1
ROBINSON CAROLA PO BOX 2428 PMB 22894 PENSACOLA, FL 32513-2428				2	2
ROBINSON WILLIAM PO BOX 2428 PMB 22894 PENSACOLA, FL 32513-2428	1				1
ROBINSON WILLIAM PO BOX 9164 SANTA ROSA, CA 95405-1164			2		2
ROBINSON WILLIAM R PO BOX 1024 WINSTON, OR 97496-1024				3	3
ROBINSON WILLIAM W PO BOX 2428 PMB 22894 PENSACOLA, FL 32513-2428				2	2

Run Date: 08/09/17

Run Time: 02:20 PM

**DEPARTMENT OF THE INTERIOR
BUREAU OF LAND MANAGEMENT
MINING CLAIMS**

MC Maintenance Fees Paid Through the BLM Pay Portal

CBS Receipt: 3918968

Printed For Lead File # AMC427733

Agency Tracking ID: 1501713304

Assessment Year: 2018

Number of BLM Serial Nr: 1

Paid On: 08/02/2017

Total Amount Paid: \$155.00

Claim Name	BLM Serial No	Lead File No	Amount Paid
SUNDAD	AMC427736	AMC427733	\$155.00

United States Department of the Interior
Bureau of Land Management
 BUSINESS & SUPPORT SVCS DIV
 ONE N CENTRAL AVE SUITE 800
 PHOENIX, AZ 85004 -4427
 Phone: 602-417-9200

Receipt

No: 3918968

Transaction #: 4028450	
Date of Transaction: 08/02/2017	
CUSTOMER:	
RICHARD D. JASPER 836 11TH ST NE DYERSVILLE,IA 52040 US	

LINE #	QTY	DESCRIPTION	REMARKS	UNIT PRICE	TOTAL
1	1.00	LOCATABLE MINERALS / MINING CLAIMS- NOT NEW-UNADJUD,ONE AUTH NO. ONLY / MINING CLAIM MONEY RECEIVED CASES: AMC427736/\$155.00		- n/a -	155.00
TOTAL:					\$155.00

PAYMENT INFORMATION			
NOTE: Items will appear on credit card statement as "BLM O Mining Claim".			
1	AMOUNT:	155.00	POSTMARKED: N/A
	TYPE:	CREDIT CARD	RECEIVED: 08/02/2017
	NAME:	RICHARD D. JASPER 836 11TH ST NE DYERSVILLE IA 52040 US	
	CARD NO:	XXXXXXXXXXXX8963	AUTH CODE: 002637
	NAME ON CARD:	RICHARD D. JASPER	
	EXPIRES:	08/2019	
	SIGNATURE:		

REMARKS

This receipt was generated by the automated BLM Collections and Billing System and is a paper representation of a portion of the official electronic record contained therein.

Run Date: 09/09/16

Run Time: 05:54 AM

**DEPARTMENT OF THE INTERIOR
BUREAU OF LAND MANAGEMENT
MINING CLAIMS**

MC Maintenance Fees Paid Through the BLM Pay Portal

CBS Receipt: 3644150

Printed For Lead File # AMC427733

Agency Tracking ID: 1472438486

Assessment Year: 2017

Number of BLM Serial Nr: 1

Paid On: 08/28/2016

Total Amount Paid: \$155.00

Claim Name	BLM Serial No	Lead File No	Amount Paid
SHANGHAI	AMC427735	AMC427733	\$155.00

United States Department of the Interior
Bureau of Land Management
 BUSINESS & SUPPORT SVCS DIV
 ONE N CENTRAL AVE SUITE 800
 PHOENIX, AZ 85004 -4427
 Phone: (602) 417-9200

Receipt

No: 3644150

Transaction #: 3748119	
Date of Transaction: 08/28/2016	
CUSTOMER:	
TIMOTHY M OKEEFE 9220 S. NOGALES HWY TRLR 7 TUCSON, AZ 85756 US	

LINE #	QTY	DESCRIPTION	REMARKS	UNIT PRICE	TOTAL
1	1.00	LOCATABLE MINERALS / MINING CLAIMS- NOT NEW-UNADJUD, ONE AUTH NO. ONLY / MINING CLAIM MONEY RECEIVED CASES: AMC427735/\$155.00		- n/a -	155.00
TOTAL:					\$155.00

PAYMENT INFORMATION					
NOTE: Items will appear on credit card statement as "BLM O Mining Claim".					
1	AMOUNT:	155.00	POSTMARKED:	N/A	
	TYPE:	CREDIT CARD	RECEIVED:	08/28/2016	
	NAME:	TIMOTHY M OKEEFE 9220 S. NOGALES HWY TRLR 7 TUCSON AZ 85756 US			
	CARD NO:	XXXXXXXXXXXX4252	AUTH CODE:	184335	
	NAME ON CARD:	TIMOTHY M OKEEFE			
	EXPIRES:	08/2019			
	SIGNATURE:				

REMARKS

This receipt was generated by the automated BLM Collections and Billing System and is a paper representation of a portion of the official electronic record contained therein.

UNITED STATES
DEPARTMENT OF THE INTERIOR
BUREAU OF LAND MANAGEMENT 486
MAINTENANCE FEE WAIVER CERTIFICATION

Adell

FORM APPROVED
OMB NO. 1004-0114
Expires: October 31, 2016

427733

SEE INSTRUCTIONS ON PAGE 2

1. This small miner waiver is filed for the assessment year beginning on September 1, 2016 and ending on September 1, 2017.
2. The undersigned and all related parties owned ten or fewer mining claims, mill, or tunnel sites located and maintained on Federal lands in the United States of America on September 1, 2016.
3. The undersigned have performed the assessment work required by law for each mining claim listed prior to filing this waiver and understand that by filing this form, the undersigned must file an affidavit of assessment work with the Bureau of Land Management (BLM) by the December 30th following the filing of this waiver.
4. The undersigned understand that if the assessment work obligation has not yet come due under 30 U.S.C. 28 (for those claims in their first assessment year only), a notice of intent to hold reciting this condition must be recorded by the December 30th following the filing of this waiver.
5. The undersigned understand that mill and tunnel sites may also be listed on this waiver and be waived from payment of the maintenance fee, and that a notice of intent to hold for these sites is required to be filed with the BLM by the December 30th following the filing of this waiver.
6. The undersigned understand and acknowledge that pursuant to 43 U.S.C. 1212 and 18 U.S.C. 1001, the filing or recording of a false, fictitious, or fraudulent document with the BLM may result in a fine of up to \$250,000, a prison term not to exceed five years, or both.
7. The mining claims, mill or tunnel sites for which this waiver from payment of the maintenance fees is requested are:

CLAIM OR SITE NAME	BLM RECORDATION SERIAL NUMBER
1. <u>HOFFMAN'S</u>	<u>AME 427734</u> ✓
2.	
3.	
4.	
5.	
6.	
7.	
8.	
9.	
10.	

RECEIVED
 BLM AZ STATE OFFICE
 2016 AUG 26 P 2:06
 PHOENIX, ARIZONA

The owner(s) (claimants) of the above mining claims and sites are:

WILLIAM W. ROBINSON
(Owner's Name - Please Print)
PO BOX 2428 PMB 22894
(Owner's Mailing Address)

William W. Robinson
(Owner's Signature)
PENSACOLA FL 32513
(City) (State) (Zip Code)

CAROL ROBINSON
(Owner's Name - Please Print)
PO BOX 2428 PMB 22894
(Owner's Mailing Address)

Carol Robinson
(Owner's Signature)
PENSACOLA FL 32513
(City) (State) (Zip Code)

JOHN COPLEY
(Owner's Name - Please Print)
14425 W. Bitten Ranch Rd
(Owner's Mailing Address)

John Copley
(Owner's Signature)
TUCSON AZ 85736
(City) (State) (Zip Code)

RECEIVED
 BLM AZ STATE OFFICE
 2016 SEP 08 P 11:08
 ANCHORAGE, ALASKA

(Owner's Name - Please Print)

(Owner's Mailing Address)

(Owner's Signature)

(City) (State) (Zip Code)

ENTERED
 486
 SEP 08 2013
 BY: *[Signature]*

and

(Owner's Name - Please Print)

(Owner's Signature)

(Owner's Mailing Address)

(City)

(State)

(Zip Code)

(Owner's Name - Please Print)

(Owner's Signature)

(Owner's Mailing Address)

(City)

(State)

(Zip Code)

(Owner's Name - Please Print)

(Owner's Signature)

(Owner's Mailing Address)

(City)

(State)

(Zip Code)

(Owner's Name - Please Print)

(Owner's Signature)

(Owner's Mailing Address)

(City)

(State)

(Zip Code)

18 U.S.C. 1001 and 43 U.S.C. 1212 make it a crime for any person knowingly and willfully to make to any department or agency of the United States any false, fictitious or fraudulent statements or representations as to any matter within its jurisdiction.

INSTRUCTIONS

1. This certification is made under the provisions of 43 U.S.C. § 1744 and 30 U.S.C. §28-28k and the regulations thereunder (43 CFR Part 3830).
2. The claimant(s) must fill in the dates in paragraph 1 for the beginning and ending of the assessment year for which this waiver is sought.
3. The claimant(s) must fill in the date in paragraph 2 for the beginning of the assessment year for which this waiver is sought.
4. All claim and site names and BLM serial numbers must be listed for the mining claims, mill sites, and tunnel sites for which the waiver is sought.
5. All owners of the mining claims, mill sites, and tunnel sites and their addresses must be given.
6. This waiver form must be signed by all the claimants or their designated agent, in original form. If an agent is designated, a notarized designation of agent, signed by all of the claimants with proper address given, must be submitted with this waiver.
7. This form must be filed no later than September 1st for the upcoming assessment year in the BLM State Office where the mining claims or sites are recorded, or the waiver cannot be granted by the BLM. (Example: To obtain a waiver for the assessment year 2012, which begins on September 1, 2011, you must qualify for and file for a waiver no later than September 1, 2011, in the proper BLM State Office.)
8. For all mining claims which require assessment work, you must record an affidavit of labor on or before the December 30th immediately following the filing of this waiver. For all other mining claims or sites waived, you must record a notice of intent to hold on or before the December 30th immediately following the filing of this waiver.
9. Mill and tunnel sites may also be listed on this waiver and be waived from payment of the maintenance fee. A notice of intent to hold for these sites is required to be filed by the December 30th following the filing of this waiver.

RECEIVED
BLM AZ STATE OFFICE
2016 AUG 26 P 2:06
PHOENIX, ARIZONA

FOR OFFICIAL USE ONLY

AFFIDAVIT OF ANNUAL ASSESSMENT WORK

427733

WHEN RECORDED, MAIL DOCUMENT TO:

NAME: W/M W. ROBINSON
 ADDRESS: PMB 22894 PO Box 2428
 CITY, STATE, ZIP: PENSACOLA, FL 32513

FOR COUNTY RECORDER'S USE

No. of Claims 1
 x \$10/claim
 Total due BLM \$ 10.00

TO ALL WHOM IT MAY CONCERN:

1. The undersigned certifies that at least \$100 per claim was expended for development, labor and improvements, or equivalent value added, as the annual assessment work for the assessment year ending September 1, 2015 for the following contiguous unpatented mining claim(s), located in the County of MARICOPA, in the State of ARIZONA.

BLM Serial No.	Name of Claim	Tp	Rg	Sec	Mer	County Recordation Book and Page No.	Date
AMC 427734	HOFFMAN'S	2S	9W	27	GRAND RIVER	?	5/30/14

RECEIVED
 BLM AZ STATE OFFICE
 PHOENIX, ARIZONA
 2015 AUG 26 P 2:05

2. Type of labor and improvements (specify what was done and give the total value for that labor and improvement to show at least \$100 for each claim). If a geological, geochemical, or geophysical survey was performed, as per 30 U.S.C. 28-1, reference the title of the report of survey, give cost and date of the survey and report, and indicate it was filed with the County Recorder:

Description of Work Performed	Value of Work Performed	Date Work Was Performed
CLEANED UP SITE OF TRASH AND DEBRIS LEFT BY HUNTERS + CAMPERS. PICKED UP SPENT BRASS	IN EXCESS OF \$100.00	5/31 TO 6/2/16
RESTACKED MONUMENTS		
FILLED WASH OUTS & SMOOTHED ROAD IN TO CLAIM		

3. Name and mailing address of each person who performed the labor and improvements:

Name (please print)

W/M.W. ROBINSON
CAROL ROBINSON

Current Mailing Address (please print)

PMB 22894 PO BOX 2428
PENSACOLA, FL 32513

4. Name and mailing address of each person who holds and claims the subject mining claim(s) for the valuable minerals contained therein. Be sure to indicate if there is a change of address:

Name (please print)

W/M.W. ROBINSON
CAROL ROBINSON

Current Mailing Address (please print)

PMB 22894 PO BOX 2428
PENSACOLA, FL 32513

JOHN COPLEY

14475 W. BRITTEN RANCH RD
TUCSON, AZ 85736

RECEIVED
BLM AZ STATE OFFICE
PHOENIX, ARIZONA
2016 AUG 26 PM 2:05

5. The undersigned testifies that on the date of JUNE 2, 2016, all monuments required by law were erected upon the subject claim(s), and all notices required by law were posted on the subject claim(s) or copies thereof were in place, and at said date, each corner monument bore or contained

markings sufficient to appropriately designate the corner of the claim to which it pertains and the name of the claim(s).

I hereby certify under penalty of perjury under the laws of the State of NEW YORK that the foregoing statements are true and correct:

W.M.W. Robinson Date: 8.23.16
(Signature of person responsible for above statement)

Title 18 U.S.C. 1001 and 43 U.S.C. 1212 make it a crime for any person knowingly and willfully to make to any department or agency of the United States any false, fictitious or fraudulent statements or representations as to any matter within its jurisdiction.

Notary Block

SUBSCRIBED AND SWORN TO before me, this 23 day of AUGUST 2016

By: Patricia L. Thompson
(Signature of Affiant)

Title: Notary Public

PATRICIA L. THOMPSON
Notary Public, State of New York
No. 01TH6002392
Qualified in Chautauqua County
Commission Expires February 9, 2018

My Commission Expires: 2-9-2018

INSTRUCTIONS

1. This is an optional form that may be used to satisfy the requirements for the Bureau of Land Management (BLM) under the provisions of 43 U.S.C. §1744 and 30 U.S.C. §28-28d and the regulations thereunder (43 CFR part 3835). Since local and State laws may vary, you should contact your local and State agencies where the claims are located to ensure all applicable laws and requirements are satisfied.
2. The claimant(s) must fill in the date in paragraph 1 for the applicable assessment year and the county and state where the claims are located.
3. All claim names, BLM serial numbers, legal descriptions, and original county recording information must be listed for the claims pertaining to this assessment notice.
4. The claimant(s) must complete paragraph 2 listing all labor or improvements which was performed on or did benefit the subject mining claims. The value and date of the labor or improvements must also be listed. The total amount of labor or improvements can be listed, but the total expenditure must equal at least \$100 for each claim.
5. The names and current mailing addresses of the person(s) performing the labor shall be listed in paragraph 3.
6. The name and current mailing address of each owner (claimant) of the claims shall be listed in paragraph 4. The mailing address shall be the owner's address and not the address of an agent or anyone representing the claimant. Be sure to note if there has been a change of address.
7. Paragraph 5 shall be completed to show the date it was verified that all monuments required by law were properly erected, all notices were posted, and that corners were appropriately designated for all claims listed.
8. An exact legible reproduction or duplicate (other than microfilm or other electronic media) of this affidavit or another type of affidavit of assessment work that you file or will file in the county where each claim is located, must be filed with the BLM on or before December 30 of the calendar year in which the assessment year ends. For mill or tunnel sites, a separate notice of intent to hold must be filed with the BLM on or before December 30. Requirements for filing a notice of intent to hold can be found at 43 CFR 3835.33.
9. A processing fee of \$10 for each claim listed must be remitted to the BLM along with this or any other affidavit of assessment work.

PHOENIX, ARIZONA

2016 AUG 26 P 2:06

BLM AZ STATE OFFICE

RECEIVED
BLM AZ STATE OFFICE

2016 AUG 26 P 2:06

PHOENIX, ARIZONA

PHOENIX, ARIZONA
BLM AZ STATE OFFICE
2016 AUG 26 P 2:06

ROBINSON
PO BOX 2428
PMB 22894
PENSACOLA, FL
32513

BUFFALO NY 142

23 AUG 2016 PM 1 L




PLM
ARIZONA STATE OFFICE
ONE N. CENTRAL AV - SUITE 800
PHOENIX, AZ 85004-4427

PHOENIX, ARIZONA

2016 AUG 26 P 2:05

RECEIVED
BLM AZ STATE OFFICE

85004-442700



United States Department of the Interior
Bureau of Land Management
 DIV OF LANDS, MINRLS & ENERGY
 ONE N CENTRAL AVE
 PHOENIX, AZ 85004 -4427
 Phone: 602-417-9200

Receipt

No: 3644525

Transaction #: 3748500	
Date of Transaction: 08/29/2016	
CUSTOMER:	
WILLIAM W ROBINSON PO BOX 2428 PMB 22894 PENSACOLA, FL 32513-2428 US	

LINE #	QTY	DESCRIPTION	REMARKS	UNIT PRICE	TOTAL
1	1.00	LOCATABLE MINERALS / MINING CLAIMS-NOT NEW-UNADJUD, ONE AUTH NO. ONLY / MINING CLAIM MONEY RECEIVED CASES: AMC427734/\$10.00	WAIVER 2017 - 1 / POL 2016 - 1	- n/a -	10.00
TOTAL:					\$10.00

PAYMENT INFORMATION					
1	AMOUNT:	10.00	POSTMARKED:	08/23/2016	
	TYPE:	CHECK	RECEIVED:	08/26/2016	
	CHECK NO:	1017			
	NAME:	ROBINSON, WILLIAM W PO BOX 2428 PMB 22894 PENSACOLA FL 32513-2428 US			

REMARKS

This receipt was generated by the automated BLM Collections and Billing System and is a paper representation of a portion of the official electronic record contained therein.

ENTERED
 AUG 30 2016
 BY: *[Signature]*

Run Date: 08/25/16

Run Time: 05:50 AM

**DEPARTMENT OF THE INTERIOR
BUREAU OF LAND MANAGEMENT
MINING CLAIMS**

MC Maintenance Fees Paid Through the BLM Pay Portal

CBS Receipt: 3629744

Printed For Lead File # **AMC427733**

Agency Tracking ID: 1471094757

Assessment Year: 2017

Number of BLM Serial Nr: 1

Paid On: 08/13/2016

Total Amount Paid: \$155.00

Claim Name	BLM Serial No	Lead File No	Amount Paid
SUNDAD	AMC427736	AMC427733	\$155.00

United States Department of the Interior
Bureau of Land Management
 BUSINESS & SUPPORT SVCS DIV
 ONE N CENTRAL AVE SUITE 800
 PHOENIX, AZ 85004 -4427
 Phone: (602) 417-9200

Receipt

No: 3629744

Transaction #: 3733522	
Date of Transaction: 08/13/2016	
CUSTOMER:	
RICHARD D. JASPER 836 11TH ST NE DYERSVILLE,IA 52040 US	

LINE #	QTY	DESCRIPTION	REMARKS	UNIT PRICE	TOTAL
1	1.00	LOCATABLE MINERALS / MINING CLAIMS- NOT NEW-UNADJUD,ONE AUTH NO. ONLY / MINING CLAIM MONEY RECEIVED CASES: AMC427736/\$155.00		- n/a -	155.00
TOTAL:					\$155.00

PAYMENT INFORMATION			
NOTE: Items will appear on credit card statement as "BLM O Mining Claim".			
1	AMOUNT:	155.00	POSTMARKED: N/A
	TYPE:	CREDIT CARD	RECEIVED: 08/13/2016
	NAME:	RICHARD D. JASPER 836 11TH ST NE DYERSVILLE IA 52040 US	
	CARD NO:	XXXXXXXXXXXX8963	AUTH CODE: 013369
	NAME ON CARD:	RICHARD D. JASPER	
	EXPIRES:	08/2019	
	SIGNATURE:		

REMARKS

This receipt was generated by the automated BLM Collections and Billing System and is a paper representation of a portion of the official electronic record contained therein.

UNITED STATES
DEPARTMENT OF THE INTERIOR
BUREAU OF LAND MANAGEMENT

MAINTENANCE FEE WAIVER CERTIFICATION

543

427733
FORM APPROVED
OMB NO. 1004-0114
Expires: October 31, 2016

SEE INSTRUCTIONS ON PAGE 2

1. This small miner waiver is filed for the assessment year beginning on September 1, 2015 and ending on September 1, 2016.
2. The undersigned and all related parties owned ten or fewer mining claims, mill, or tunnel sites located and maintained on Federal lands in the United States of America on September 1, 2015.
3. The undersigned have performed the assessment work required by law for each mining claim listed prior to filing this waiver and understand that by filing this form, the undersigned must file an affidavit of assessment work with the Bureau of Land Management (BLM) by the December 30th following the filing of this waiver.
4. The undersigned understand that if the assessment work obligation has not yet come due under 30 U.S.C. 28 (for those claims in their first assessment year only), a notice of intent to hold reciting this condition must be recorded by the December 30th following the filing of this waiver.
5. The undersigned understand that mill and tunnel sites may also be listed on this waiver and be waived from payment of the maintenance fee, and that a notice of intent to hold for these sites is required to be filed with the BLM by the December 30th following the filing of this waiver.
6. The undersigned understand and acknowledge that pursuant to 43 U.S.C. 1212 and 18 U.S.C. 1001, the filing or recording of a false, fictitious, or fraudulent document with the BLM may result in a fine of up to \$250,000, a prison term not to exceed five years, or both.
7. The mining claims, mill or tunnel sites for which this waiver from payment of the maintenance fees is requested are:

CLAIM OR SITE NAME	BLM RECORDATION SERIAL NUMBER
1. HOFFMAN'S	AMC 427734
2.	
3.	
4.	
5.	
6.	
7.	
8.	
9.	
10.	

BLM RECEIVED
 OFFICE
 2015 OCT 28 P 3:24
 PHOENIX, ARIZONA

The owner(s) (claimants) of the above mining claims and sites are:

WILLIAM W. ROBINSON
(Owner's Name - Please Print)
PO Box 2428 PMB 22894
(Owner's Mailing Address)

WWR
(Owner's Signature)
PENSACOLA FL 32513
(City) (State) (Zip Code)

CAROL ROBINSON
(Owner's Name - Please Print)
PO Box 2428 PMB 22894
(Owner's Mailing Address)

Carol A. Robinson
(Owner's Signature)
PENSACOLA FL 32513
(City) (State) (Zip Code)

JOHN COPLEY
(Owner's Name - Please Print)
14475 W. BRITTON RANCH RD
(Owner's Mailing Address)

John Copley
(Owner's Signature)
TUCSON AZ 85736
(City) (State) (Zip Code)

(Owner's Name - Please Print)

(Owner's Mailing Address)

(Owner's Signature)

(City) (State) (Zip Code)

_____ (Owner's Name - Please Print)	_____ (Owner's Signature)
_____ (Owner's Mailing Address)	_____ (City) _____ (State) _____ (Zip Code)

_____ (Owner's Name - Please Print)	_____ (Owner's Signature)
_____ (Owner's Mailing Address)	_____ (City) _____ (State) _____ (Zip Code)

_____ (Owner's Name - Please Print)	_____ (Owner's Signature)
_____ (Owner's Mailing Address)	_____ (City) _____ (State) _____ (Zip Code)

_____ (Owner's Name - Please Print)	_____ (Owner's Signature)
_____ (Owner's Mailing Address)	_____ (City) _____ (State) _____ (Zip Code)

18 U.S.C. 1001 and 43 U.S.C. 1212 make it a crime for any person knowingly and willfully to make to any department or agency of the United States any false, fictitious or fraudulent statements or representations as to any matter within its jurisdiction.

INSTRUCTIONS

1. This certification is made under the provisions of 43 U.S.C. § 1744 and 30 U.S.C. §28-28k and the regulations thereunder (43 CFR Part 3830).
2. The claimant(s) must fill in the dates in paragraph 1 for the beginning and ending of the assessment year for which this waiver is sought.
3. The claimant(s) must fill in the date in paragraph 2 for the beginning of the assessment year for which this waiver is sought.
4. All claim and site names and BLM serial numbers must be listed for the mining claims, mill sites, and tunnel sites for which the waiver is sought.
5. All owners of the mining claims, mill sites, and tunnel sites and their addresses must be given.
6. This waiver form must be signed by all the claimants or their designated agent, in original form. If an agent is designated, a notarized designation of agent, signed by all of the claimants with proper address given, must be submitted with this waiver.
7. This form must be filed no later than September 1st for the upcoming assessment year in the BLM State Office where the mining claims or sites are recorded, or the waiver cannot be granted by the BLM. (Example: To obtain a waiver for the assessment year 2012, which begins on September 1, 2011, you must qualify for and file for a waiver no later than September 1, 2011, in the proper BLM State Office.)
8. For all mining claims which require assessment work, you must record an affidavit of labor on or before the December 30th immediately following the filing of this waiver. For all other mining claims or sites waived, you must record a notice of intent to hold on or before the December 30th immediately following the filing of this waiver.
9. Mill and tunnel sites may also be listed on this waiver and be waived from payment of the maintenance fee. A notice of intent to hold for these sites is required to be filed by the December 30th following the filing of this waiver.

FOR OFFICIAL USE ONLY

ROBINSON
3695 E. LAKE RD
DUNKIRK, NY
14048

NEAN REYMAN
U.S. DEPT OF THE INTERIOR
BLM - ARIZONA STATE OFFICE
ONE N. CENTRAL AVE SUITE 800
PHOENIX, AZ 85004-4427

RECEIVED
BLM AZ STATE OFFICE

2015 OCT 28 P 3:23

PHOENIX, ARIZONA

9310 IR

PRIORITY[®]
★ MAIL ★

FLAT RATE ENVELOPE
ONE RATE ★ ANY WEIGHT*

APPLY PRIORITY MAIL POSTAGE HERE

RECEIVED
BLM AGENCY OFFICE
2015 OCT 28 P 3:23
PHOENIX, ARIZONA



1006



85004

U.S. POSTAGE
PAID
DUNKIRK, NY
14048
OCT 26, 15
AMOUNT


\$5.75

00089510-10

Label 400 Jan. 2013
7690-16-000-7948

UNITED STATES
POSTAL SERVICE[®]

USPS TRACKING #



9114 9014 9645 0220 15 42

* For International shipments, the maximum weight is 4 lbs.

EP14H July 2013 O



PRIORITY[®]
★ MAIL ★

FLAT RATE ENVELOPE
ONE RATE ★ ANY WEIGHT*

PRESS FIRMLY TO SEAL



* Domestic only.

PRESS FIRMLY TO SEAL

PRIORITY[®]
★ MAIL ★

 **DATE OF DELIVERY SPECIFIED***

 **USPS TRACKING[™] INCLUDED***

 **INSURANCE INCLUDED***

 **PICKUP AVAILABLE**

* Domestic only

VISIT US AT USPS.COM[®]
ORDER FREE SUPPLIES ONLINE



EP14H July 2013
OD: 10 x 5



PS00001000064

UNITED STATES
DEPARTMENT OF THE INTERIOR
BUREAU OF LAND MANAGEMENT
MAINTENANCE FEE WAIVER CERTIFICATION

543

FORM APPROVED
OMB NO. 1004-0114
Expires: August 31, 2013

SEE INSTRUCTIONS ON PAGE 2

427733

- This small miner waiver is filed for the assessment year beginning on September 1, 2015 and ending on September 1, 2016.
- The undersigned and all related parties owned ten or fewer mining claims, mill, or tunnel sites located and maintained on Federal lands in the United States of America on September 1, 2015.
- The undersigned have performed the assessment work required by law for each mining claim listed prior to filing this waiver and understand that by filing this form, the undersigned must file an affidavit of assessment work with the Bureau of Land Management (BLM) by the December 30th following the filing of this waiver.
- The undersigned understand that if the assessment work obligation has not yet come due under 30 U.S.C. 28 (for those claims in their first assessment year only), a notice of intent to hold reciting this condition must be recorded by the December 30th following the filing of this waiver.
- The undersigned understand that mill and tunnel sites may also be listed on this waiver and be waived from payment of the maintenance fee, and that a notice of intent to hold for these sites is required to be filed with the BLM by the December 30th following the filing of this waiver.
- The undersigned understand and acknowledge that pursuant to 43 U.S.C. 1212 and 18 U.S.C. 1001, the filing or recording of a false, fictitious, or fraudulent document with the BLM may result in a fine of up to \$250,000, a prison term not to exceed five years, or both.
- The mining claims, mill or tunnel sites for which this waiver from payment of the maintenance fees is requested are:

CLAIM OR SITE NAME	BLM RECORDATION SERIAL NUMBER
1. <u>HOFFMAN'S</u>	<u>AMC 427734</u> ✓
2.	
3.	
4.	
5.	
6.	
7.	
8.	
9.	
10.	

RECEIVED
BLM AZ STATE OFFICE
2015 AUG 31 P 4:42
PHOENIX, ARIZONA

The owner(s) (claimants) of the above mining claims and sites are:

WILLIAM W. ROBINSON
(Owner's Name - Please Print)
PO BOX 2428 PMB 22894
(Owner's Mailing Address)

Wm W. Robinson
(Owner's Signature)
PENSACOLA FL 32513
(City) (State) (Zip Code)

CAROL A. ROBINSON
(Owner's Name - Please Print)
PO BOX 2428 PMB 22894
(Owner's Mailing Address)

Carol Robinson
(Owner's Signature)
PENSACOLA FL 32513
(City) (State) (Zip Code)

JOHN COPLEY
(Owner's Name - Please Print)
14475 W. BRITTON RANCH RD
(Owner's Mailing Address)

John Copley
(Owner's Signature)
TUCSON AZ 85736
(City) (State) (Zip Code)

(Owner's Name - Please Print)

(Owner's Mailing Address)

ENTERED
SEP 10 2015
BY RE (City)

(Owner's Signature)

(State) (Zip Code)

NW-RE 9/10/15

(Owner's Name - Please Print)

(Owner's Signature)

(Owner's Mailing Address)

(City)

(State)

(Zip Code)

(Owner's Name - Please Print)

(Owner's Signature)

(Owner's Mailing Address)

(City)

(State)

(Zip Code)

(Owner's Name - Please Print)

(Owner's Signature)

(Owner's Mailing Address)

(City)

(State)

(Zip Code)

(Owner's Name - Please Print)

(Owner's Signature)

(Owner's Mailing Address)

(City)

(State)

(Zip Code)

18 U.S.C. 1001 and 43 U.S.C. 1212 make it a crime for any person knowingly and willfully to make to any department or agency of the United States any false, fictitious or fraudulent statements or representations as to any matter within its jurisdiction.

INSTRUCTIONS

1. This certification is made under the provisions of 43 U.S.C. § 1744 and 30 U.S.C. §28-28k and the regulations thereunder (43 CFR Part 3830).
2. The claimant(s) must fill in the dates in paragraph 1 for the beginning and ending of the assessment year for which this waiver is sought.
3. The claimant(s) must fill in the date in paragraph 2 for the beginning of the assessment year for which this waiver is sought.
4. All claim and site names and BLM serial numbers must be listed for the mining claims, mill sites, and tunnel sites for which the waiver is sought.
5. All owners of the mining claims, mill sites, and tunnel sites and their addresses must be given.
6. This waiver form must be signed by all the claimants or their designated agent, in original form. If an agent is designated, a notarized designation of agent, signed by all of the claimants with proper address given, must be submitted with this waiver.
7. This form must be filed no later than September 1st for the upcoming assessment year in the BLM State Office where the mining claims or sites are recorded, or the waiver cannot be granted by the BLM. (Example: To obtain a waiver for the assessment year 2012, which begins on September 1, 2011, you must qualify for and file for a waiver no later than September 1, 2011, in the proper BLM State Office.)
8. For all mining claims which require assessment work, you must record an affidavit of labor on or before the December 30th immediately following the filing of this waiver. For all other mining claims or sites waived, you must record a notice of intent to hold on or before the December 30th immediately following the filing of this waiver.
9. Mill and tunnel sites may also be listed on this waiver and be waived from payment of the maintenance fee. A notice of intent to hold for these sites is required to be filed by the December 30th following the filing of this waiver.

RECEIVED
BLM AZ STATE OFFICE
2011 AUG 31 P 4:42
PHOENIX, ARIZONA

FOR OFFICIAL USE ONLY

AFFIDAVIT OF ANNUAL ASSESSMENT WORK

427733

WHEN RECORDED, MAIL DOCUMENT TO:

NAME: W M W. ROBINSON
 ADDRESS: PMB 22894 PO Box 2428
 CITY, STATE, ZIP: PENSACOLA, FL 32513

FOR COUNTY RECORDER'S USE

No. of Claims 1
 x \$10/claim
 Total due BLM \$ 10.00

TO ALL WHOM IT MAY CONCERN:

1. The undersigned certifies that at least \$100 per claim was expended for development, labor and improvements, or equivalent value added, as the annual assessment work for the assessment year ending September 1, 2015 for the following contiguous unpatented mining claim(s), located in the County of MARICOPA, in the State of ARIZONA.

BLM Serial No.	Name of Claim	Tp Rg Sec Mer				County Recordation Book and Page No.	Date
		Example: 13N 5E 14 MDM					
AMC 427734	HOFFMAN'S	25	9W	27	GILASAK RIVER	?	5/30/14

RECEIVED
BLM AP SITE OFFICE
2015 DEC 28 A 9:36
PHOENIX ARIZONA

INTERESTED
BY: Robinson

RECEIPT # 3461661

2. Type of labor and improvements (specify what was done and give the total value for that labor and improvement to show at least \$100 for each claim). If a geological, geochemical, or geophysical survey was performed, as per 30 U.S.C. 28-1, reference the title of the report of survey, give cost and date of the survey and report, and indicate it was filed with the County Recorder:

Description of Work Performed	Value of Work Performed	Date Work Was Performed
FILLING RUTS AND WAHOUTS IN ROAD REMOVING ROCKS AND SMOOTHING ROAD TO MAKE PREEABLE	IN EXCESS OF \$100.00	JULY 30-31, 2015

3. Name and mailing address of each person who performed the labor and improvements:

Name (please print)

W/M W. ROBINSON

CAROL ROBINSON

Current Mailing Address (please print)

PMB 22894 - PO Box 2428

PENSACOLA, FL 32513

4. Name and mailing address of each person who holds and claims the subject mining claim(s) for the valuable minerals contained therein. Be sure to indicate if there is a change of address:

Name (please print)

WILLIAM W. ROBINSON

CAROL A. ROBINSON

Current Mailing Address (please print)

PMB 22894 - PO Box 2428

PENSACOLA, FL 32513

JOHN COPLEY

14475 W. BRITTON RANCH RD, TUCSON, AZ 85736

RECEIVED
 MINE REGISTRATION OFFICE
 PHOENIX, ARIZONA
 15 DEC 28 A 9:31

5. The undersigned testifies that on the date of JULY 31, 2014 all monuments required by law were erected upon the subject claim(s), and all notices required by law were posted on the subject claim(s) or copies thereof were in place, and at said date, each corner monument bore or contained

markings sufficient to appropriately designate the corner of the claim to which it pertains and the name of the claim(s).

I hereby certify under penalty of perjury under the laws of the State of FLORIDA that the foregoing statements are true and correct:

Wm W. Robinson Date: 12/24/2015
(Signature of person responsible for above statement)

Title 18 U.S.C. 1001 and 43 U.S.C. 1212 make it a crime for any person knowingly and willfully to make to any department or agency of the United States any false, fictitious or fraudulent statements or representations as to any matter within its jurisdiction.

Notary Block

SUBSCRIBED AND SWORN TO before me, this 22nd day of December 2015

By: Stephanie G. Zuercher
(Signature of Affiant)

Title: Branch Head / City President

My Commission Expires: _____


INSTRUCTIONS


1. This is an optional form that may be used to satisfy the requirements for the Bureau of Land Management (BLM) under the provisions of 43 U.S.C. §1744 and 30 U.S.C. §28-28d and the regulations thereunder (43 CFR part 3835). Since local and State laws may vary, you should contact your local and State agencies where the claims are located to ensure all applicable laws and requirements are satisfied.
2. The claimant(s) must fill in the date in paragraph 1 for the applicable assessment year and the county and state where the claims are located.
3. All claim names, BLM serial numbers, legal descriptions, and original county recording information must be listed for the claims pertaining to this assessment notice.
4. The claimant(s) must complete paragraph 2 listing all labor or improvements which was performed on or did benefit the subject mining claims. The value and date of the labor or improvements must also be listed. The total amount of labor or improvements can be listed, but the total expenditure must equal at least \$100 for each claim.
5. The names and current mailing addresses of the person(s) performing the labor shall be listed in paragraph 3.
6. The name and current mailing address of each owner (claimant) of the claims shall be listed in paragraph 4. The mailing address shall be the owner's address and not the address of an agent or anyone representing the claimant. Be sure to note if there has been a change of address.
7. Paragraph 5 shall be completed to show the date it was verified that all monuments required by law were properly erected, all notices were posted, and that corners were appropriately designated for all claims listed.
8. An exact legible reproduction or duplicate (other than microfilm or other electronic media) of this affidavit or another type of affidavit of assessment work that you file or will file in the county where each claim is located, must be filed with the BLM on or before December 30 of the calendar year in which the assessment year ends. For mill or tunnel sites, a separate notice of intent to hold must be filed with the BLM on or before December 30. Requirements for filing a notice of intent to hold can be found at 43 CFR 3835.33.
9. A processing fee of \$10 for each claim listed must be remitted to the BLM along with this on my other affidavit of assessment work.

PHOENIX, ARIZONA
15 DEC 28 A 9:37
RECEIVED
BLM ARIZONA
OFFICE

WIM W ROBINSON
PM 322894
PO BOX 2428
PENSACOLA FL
32513

TALLAHASSEE FL 323

22 DEC 2015 PM 1 L



RECEIVED
BLM AZ STATE OFFICE

2015 DEC 28 A 9:13

PHOENIX, ARIZONA

BUREAU OF LAND MANAGEMENT
ARIZONA STATE OFFICE
ONE N. CENTRAL AVE - ST 800
PHOENIX, AZ 85004-4427

85004+4427 0041



United States Department of the Interior
Bureau of Land Management
 LANDS/RECREATION & PLANNING
 ONE N CENTRAL AVE
 PHOENIX, AZ 85004 -2203
 Phone: 602-417-9200

Receipt

No: 3461661

Transaction #: 3561486	
Date of Transaction: 12/29/2015	
CUSTOMER:	
WILLIAM W ROBINSON PO BOX 2428 PMB 22894 PENSACOLA, FL 32513-2428 US	

LINE #	QTY	DESCRIPTION	REMARKS	UNIT PRICE	TOTAL
1	1.00	LOCATABLE MINERALS / MINING CLAIMS- NOT NEW-UNADJUD, ONE AUTH NO. ONLY / MINING CLAIM MONEY RECEIVED CASES: AMC427734/\$10.00	POL - 1 2015	- n/a -	10.00
TOTAL:					\$10.00

PAYMENT INFORMATION			
1	AMOUNT:	10.00	POSTMARKED: 12/22/2015
	TYPE:	CHECK	RECEIVED: 12/28/2015
	CHECK NO:	1005	
	NAME:	ROBINSON, WILLIAM W PO BOX 2428 PMB 22894 PENSACOLA FL 32513-2428 US	

REMARKS

This receipt was generated by the automated BLM Collections and Billing System and is a paper representation of a portion of the official electronic record contained therein.

Run Date: 09/08/15

Run Time: 09:20 AM

**DEPARTMENT OF THE INTERIOR
BUREAU OF LAND MANAGEMENT
MINING CLAIMS**

MC Maintenance Fees Paid Through the BLM Pay Portal

CBS Receipt: 3377938

Printed For Lead File # AMC427733

Agency Tracking ID: 1440640518

Assessment Year: 2016

Number of BLM Serial Nr: 1

Paid On: 08/26/2015

Total Amount Paid: \$155.00

Claim Name	BLM Serial No	Lead File No	Amount Paid
SHANGHAI	AMC427735	AMC427733	\$155.00

United States Department of the Interior
Bureau of Land Management
 BUSINESS & SUPPORT SVCS DIV
 ONE N CENTRAL AVE SUITE 800
 PHOENIX, AZ 85004 -4427
 Phone: (602) 417-9200

Receipt

No: 3377938

Transaction #: 3476190	
Date of Transaction: 08/26/2015	
CUSTOMER:	
TIMOTHY M OKEEFE 9220 S. NOGALES HWY TRLR 7 TUCSON,AZ 85756 US	

LINE #	QTY	DESCRIPTION	REMARKS	UNIT PRICE	TOTAL
1	1.00	LOCATABLE MINERALS / MINING CLAIMS- NOT NEW-UNADJUD,ONE AUTH NO. ONLY / MINING CLAIM MONEY RECEIVED CASES: AMC427735/\$155.00		- n/a -	155.00
TOTAL:					\$155.00

PAYMENT INFORMATION					
NOTE: Items will appear on credit card statement as "BLM O Mining Claim".					
1	AMOUNT:	155.00	POSTMARKED:	N/A	
	TYPE:	CREDIT CARD	RECEIVED:	08/26/2015	
	NAME:	TIMOTHY M OKEEFE 9220 S. NOGALES HWY TRLR 7 TUCSON AZ 85756 US			
	CARD NO:	XXXXXXXXXXXX1568	AUTH CODE:	07879B	
	NAME ON CARD:	TIMOTHY M OKEEFE			
	EXPIRES:	04/2016			
	SIGNATURE:				

REMARKS

This receipt was generated by the automated BLM Collections and Billing System and is a paper representation of a portion of the official electronic record contained therein.

UNITED STATES
DEPARTMENT OF THE INTERIOR
BUREAU OF LAND MANAGEMENT
MAINTENANCE FEE PAYMENT FORM FOR
LODE CLAIMS, MILL SITES, AND TUNNEL SITES

AMC 427733

Remitter Name: Timothy M O'Keefe
Mailing Address: 9220 S. Nogales HWY TRLR 7
City, State, Zip: Tucson, AZ 85756

Check here if this is a change of address.

FOR COUNTY RECORDER'S USE

No. of claims/sites 1
x \$155 per claim/site
Total due BLM \$ 155

1. The maintenance fee may be paid by cash, check, money order, Bureau of Land Management (BLM) Declining Deposit Account, or credit card (VISA, American Express, Discover, or MasterCard). Payments must be remitted to the BLM State Office where your claim or site is recorded and received on or before September 1. If the payment is mailed, the envelope must be postmarked by a bona fide delivery service on or before September 1 and received at the proper BLM State Office within 15 calendar days after the due date. Payments may also be made by telephone using a credit card. A complete listing of BLM State Offices with their addresses and phone numbers can be found at <http://www.blm.gov>.
2. The maintenance fee for the following claim(s)/site(s) applies to the assessment year 2015.

CLAIM/SITE NAME	BLM SERIAL NO.
Shanghai	AMC427735
<div style="border: 2px solid blue; padding: 5px; display: inline-block;"> <p style="margin: 0; color: blue; font-weight: bold; font-size: 1.5em;">ENTERED</p> <p style="margin: 0; color: red; font-weight: bold;">SEP 04 2014</p> <p style="margin: 0; color: blue;">BY: <u>RS</u></p> </div>	
<p style="margin: 0; font-size: 0.8em;">RECEIVED BLM AZ STATE OFFICE 2014 SEP - 2 P 3:31 PHOENIX, ARIZONA</p>	

Use a separate sheet for additional claim/site names, serial numbers, and claimant names and addresses.

3121727

Timothy M O'Keefe
9220 S. Nogales HWY TRLR 7
Tucson, Arizona 85756

PHOENIX
AZ 852
30 AUG 14
PM 6.1


RECEIVED
BLM AZ STATE OFFICE

2014 SEP -2 P 3: 31

PHOENIX, ARIZONA



1000



85004

U.S. POSTAGE
PAID
SAHUARITA, AZ
85629
AUG 30, 14
AMOUNT

\$0.49

00058388-08

Bureau of Land Management
Arizona State Office
One North Central Avenue, Suite 800
Phoenix, AZ 85004-4427


85004442700



United States Department of the Interior
Bureau of Land Management
 LANDS/RECREATION & PLANNING
 ONE N CENTRAL AVE
 PHOENIX, AZ 85004 -2203
 Phone: 602-417-9200

Receipt

No: 3121727

Transaction #: 3213584	
Date of Transaction: 09/03/2014	
CUSTOMER:	
TIMOTHY M OKEEFE 9220 S NOGALES HWY TRLR 7 TUCSON, AZ 85756-9630 US	

LINE #	QTY	DESCRIPTION	REMARKS	UNIT PRICE	TOTAL
1	1.00	LOCATABLE MINERALS / MINING CLAIMS- NOT NEW-UNADJUD, ONE AUTH NO. ONLY / MINING CLAIM MONEY RECEIVED CASES: AMC427735/\$155.00	MAINT 2015/1	- n/a -	155.00
TOTAL:					\$155.00

PAYMENT INFORMATION			
1	AMOUNT:	155.00	POSTMARKED: 08/30/2014
	TYPE:	CHECK	RECEIVED: 09/02/2014
	CHECK NO:	204828850171	
	NAME:	OKEEFE, TIMOTHY M 9220 S NOGALES HWY TRLR 7 TUCSON AZ 85756-9630 US	

REMARKS

This receipt was generated by the automated BLM Collections and Billing System and is a paper representation of a portion of the official electronic record contained therein.

UNITED STATES 1693
DEPARTMENT OF THE INTERIOR
BUREAU OF LAND MANAGEMENT

MAINTENANCE FEE WAIVER CERTIFICATION

AD

~~AMC 427734~~
AMC 427733

FORM APPROVED
OMB NO. 1004-0114
Expires: August 31, 2013

SEE INSTRUCTIONS ON PAGE 2

1. This small miner waiver is filed for the assessment year beginning on September 1, 2014 and ending on September 1, 2015.
2. The undersigned and all related parties owned ten or fewer mining claims, mill, or tunnel sites located and maintained on Federal lands in the United States of America on September 1, 2014.
3. The undersigned have performed the assessment work required by law for each mining claim listed prior to filing this waiver and understand that by filing this form, the undersigned must file an affidavit of assessment work with the Bureau of Land Management (BLM) by the December 30th following the filing of this waiver.
4. The undersigned understand that if the assessment work obligation has not yet come due under 30 U.S.C. 28 (for those claims in their first assessment year only), a notice of intent to hold reciting this condition must be recorded by the December 30th following the filing of this waiver.
5. The undersigned understand that mill and tunnel sites may also be listed on this waiver and be waived from payment of the maintenance fee, and that a notice of intent to hold for these sites is required to be filed with the BLM by the December 30th following the filing of this waiver.
6. The undersigned understand and acknowledge that pursuant to 43 U.S.C. 1212 and 18 U.S.C. 1001, the filing or recording of a false, fictitious, or fraudulent document with the BLM may result in a fine of up to \$250,000, a prison term not to exceed five years, or both.
7. The mining claims, mill or tunnel sites for which this waiver from payment of the maintenance fees is requested are:

CLAIM OR SITE NAME	BLM RECORDATION SERIAL NUMBER
1. <u>HOFFMAN'S</u>	<input checked="" type="checkbox"/> <u>AMC 427734</u>
2.	
3.	
4.	
5.	
6.	
7.	
8.	
9.	
10.	

RECEIVED
 BLM AZ STATE OFFICE
 2014 SEP - 2 P 3:20
 PHOENIX, ARIZONA

The owner(s) (claimants) of the above mining claims and sites are:

WILLIAM W. ROBINSON
(Owner's Name - Please Print)

PO BOX 2428 - PMB 22894
(Owner's Mailing Address)

William W. Robinson
(Owner's Signature)

PENSACOLA FL 32513
(City) (State) (Zip Code)

CAROL A. ROBINSON
(Owner's Name - Please Print)

PO BOX 2428 - PMB 22894
(Owner's Mailing Address)

Carol A. Robinson
(Owner's Signature)

PENSACOLA FL 32513
(City) (State) (Zip Code)

JOHN COPLEY
(Owner's Name - Please Print)

14475 W. BRITTON RANCH RD
(Owner's Mailing Address)

John Copley
(Owner's Signature)

TUCSON AZ 85736
(City) (State) (Zip Code)

(Owner's Name - Please Print)

(Owner's Mailing Address)

(Owner's Signature)

(City) (State) (Zip Code)

(Continued on page 2)

ENTERED
 SEP 16 2014
 BY: *RM*

NWV
9/23/2014
RM

NOTICE OF INTENTION TO HOLD MINING CLAIMS/SITES

When Recorded Return Document to:

WILLIAM W. ROBINSON
PO Box 2428 PMB 22894
PENSACOLA, FL 32513

(THIS IS A PERMANENT MAIL FORWARD ADDRESS NOT OUR RESIDENCE, RESIDENCE IN ON/PACK

Check here if this is a change of address.

Telephone: 850-899-0304

E-mail Address: bill/rob0304@yahoo.com

RECEIVED
 BLM AZ STATE OFFICE
 2014 SEP - 2 P 3:20
 PHOENIX, ARIZONA
 BLM
 Date
 Stamp

I (We) intend to hold the claims(s) and/or site(s) listed below for the calendar year 2014, and I (We) have filed or will file a Notice of Intent to Hold in the county where the claim (s) is located.

Reason for filing a Notice of Intent to Hold instead of an assessment work filing (check one):

- Maintenance fee was paid to maintain claim(s) during this assessment year.
- Mill or tunnel sites.
- Claim(s) was located during the current assessment year.
- BLM has deferred assessment work (attach copy of decision granting deferment, or pending petition for deferment including date petition was filed.)

Line No.	AMC NUMBER	CLAIM/SITE NAME	COUNTY RECORDER DATA (If available)	TWP	RNG	SEC
1	427734	HOFFMAN'S	2014 0350270 5/30/14	2S	9W	27
2						
3						
4						
5						
6						
7						
8						
9						
10						

ENTERED
 SEP 09 2014
 BY: RAM

NOTICE OF INTENTION TO HOLD MINING CLAIMS/SITES
page 2

BLM
Date
Stamp

RECEIVED
BLM AZ STATE OFFICE
2014 SEP - 2 P 3: 20
PHOENIX, ARIZONA

- 1. State of Arizona, County of MARICOPA
- 2. I (Name) WILLIAM W ROBINSON
- 3. Reside at (Address) 1052 CYPRESS ST

City ADALACHICOLA County FRANKLIN State FL Zip 32320 being duly sworn, depose and say that I am a citizen of the United States, more than eighteen years of age, that all of the facts set forth in this notice, subject to the provisions and penalties of 18 U.S.C. 1001 pertaining to the filing of false, fictitious, or fraudulent statements with the United States, are true and correct according to the best of my knowledge, information and belief.

4. Owner's name and address (If not shown in Items 1-3 above). ABOVE

5. Dated: 8-25-14 Signature: William W Robinson

Bureau of Land Management
Arizona State Office
www.az.blm.gov

No. of Claims: 1 x \$10 = \$10.00
Check No: 3017 Init. WWR
Receipt No.: 3121850
For BLM Use Only

W/ ^M ROBINSON
PO Box 2428 PMB 22894
PENSACOLA, FL 32513

BUFFALO NY 14203

27 AUG 2014 PM



RECEIVED
BLM AZ STATE OFFICE

2014 SEP -2 P 3:20

PHOENIX, ARIZONA

BUREAU OF LAND MANAGEMENT

ONE NORTH CENTRAL AV SUITE 800


PHOENIX, AZ 85004-4427

ATTN: ACCOUNTS

8500434427



United States Department of the Interior
 Bureau of Land Management
 LANDS/RECREATION & PLANNING
 ONE N CENTRAL AVE
 PHOENIX, AZ 85004 -2203
 Phone: 602-417-9200



Receipt

No: 3121850

Transaction #: 3213706	
Date of Transaction: 09/03/2014	
CUSTOMER:	
WILLIAM W ROBINSON PO BOX 2428 PMB 22894 PENSACOLA, FL 32513-2428 US	

LINE #	QTY	DESCRIPTION	REMARKS	UNIT PRICE	TOTAL
1	1.00	LOCATABLE MINERALS / MINING CLAIMS-NOT NEW-UNADJUD, ONE AUTH NO. ONLY / MINING CLAIM MONEY RECEIVED CASES: AMC427734/\$10.00	MAINT FEE WAIVER (1) 2015 / POL (1) 2014	- n/a -	10.00
TOTAL:					\$10.00

PAYMENT INFORMATION					
1	AMOUNT:	10.00	POSTMARKED:	08/27/2014	
	TYPE:	CHECK	RECEIVED:	09/02/2014	
	CHECK NO:	3617			
	NAME:	ROBINSON, WILLIAM W PO BOX 2428 PMB 22894 PENSACOLA FL 32513-2428 US			

REMARKS

This receipt was generated by the automated BLM Collections and Billing System and is a paper representation of a portion of the official electronic record contained therein.

UNITED STATES
DEPARTMENT OF THE INTERIOR
BUREAU OF LAND MANAGEMENT
**MAINTENANCE FEE PAYMENT FORM FOR
LODE CLAIMS, MILL SITES, AND TUNNEL SITES**

Amc 428828

428429

427733

Remitter Name: Jeremiah's International Traveling Co.

Mailing Address: 289 34th Street North

City, State, Zip: St Pete, FL 33713

Check here if this is a change of address.

FOR COUNTY RECORDER'S USE

No. of claims/sites 6
155⁰⁰ x ~~\$140~~ per claim/site
Total due BLM \$ 930⁰⁰

- The maintenance fee may be paid by cash, check, money order, Bureau of Land Management (BLM) Declining Deposit Account, or credit card (VISA, American Express, Discover, or MasterCard). Payments must be remitted to the BLM State Office where your claim or site is recorded and received on or before September 1. If the payment is mailed, the envelope must be postmarked by a bona fide delivery service on or before September 1 and received at the proper BLM State Office within 15 calendar days after the due date. Payments may also be made by telephone using a credit card. A complete listing of BLM State Offices with their addresses and phone numbers can be found at <http://www.blm.gov>.
- The maintenance fee for the following claim(s)/site(s) applies to the assessment year 2015.

CLAIM/SITE NAME	BLM SERIAL NO.
Pechan	Amc 428831
Alaska	Amc 428828
Sundad	Amc 427736
Butt	Amc 427733
Mid-Morning	Amc 428431
Midnight Express	Amc 428430

INTEREST
AUG 26 2014
BY: PB

RECEIVED
BLM AZ STATE OFFICE
2014 AUG 22 P 3:21
PHOENIX, ARIZONA


Use a separate sheet for additional claim/site names, serial numbers, and claimant names and addresses.

(Continued on page 2)

RECEIPT # 3110676

Attn: Brandy Hartman
Jeremiah's International Trading Co.
289 34th Street North
St. Pete, FL
33713

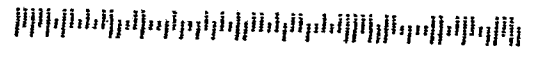
TAMPA FL 335
SAINT PETERSEBURG FL
20 AUG 2014 PM 1 L



PHOENIX, ARIZONA
2014 AUG 22 P 3 21
RECEIVED
BLM AZ STATE OFFICE

BLM - Arizona State Office
One N. Central Ave Suite 800
Phoenix, AZ 85004

85004442700



United States Department of the Interior
Bureau of Land Management
 LANDS/RECREATION & PLANNING
 ONE N CENTRAL AVE
 PHOENIX, AZ 85004 -2203
 Phone: 602-417-9200

Receipt

No: 3110676

Transaction #: 3202375		ENTERED INTO COMPUTER
Date of Transaction: 08/25/2014		
CUSTOMER: AUG 26 2014 <i>ps</i>		
JEREMIAHS INTERNATIONAL TRADING CO INC 289 34TH ST N ST PETERSBURG, FL 33713-8514 US		

LINE #	QTY	DESCRIPTION	REMARKS	UNIT PRICE	TOTAL
1	1.00	LOCATABLE MINERALS / MINING CLAIMS- NOT NEW-UNADJUD, ONE AUTH NO. ONLY / MINING CLAIM MONEY RECEIVED CASES: AMC428831/\$930.00	MAINT FEE PYMNT (6) 2015	- n/a -	930.00
TOTAL:					\$930.00

PAYMENT INFORMATION					
1	AMOUNT:	930.00	POSTMARKED:	08/20/2014	
	TYPE:	CHECK	RECEIVED:	08/22/2014	
	CHECK NO:	107013			
	NAME:	JEREMIAHS INTERNATIONAL 289 34TH ST N ST PETERSBURG FL 33713-8514 US			

REMARKS

This receipt was generated by the automated BLM Collections and Billing System and is a paper representation of a portion of the official electronic record contained therein.

NOTICE!!

These documents have been scanned!

Do not place un-scanned documents beneath this notice!

Do not remove this notice from this file!

GPO Jacket No. 560-102
Print Order 61540
Rise Business Services, LLC
Job=AZ15 6/24/2019



Box Number= AZ15128



Claim Begin-End: AMC427733-AMC427737

5 Miscellaneous



AZ15128-25

AMC427444-AMC427733

**NO
DOCUMENTS
FOUND**

NO DOCUMENTS FOUND
NO DOCUMENTS FOUND

NOTICE!!

These documents have been scanned!

Do not place un-scanned documents beneath this notice!

Do not remove this notice from this file!

GPO Jacket No. 560-102
Print Order 61540
Rise Business Services, LLC
Job=AZ15 6/24/2019



Box Number= AZ15128



Claim Begin-End: AMC427733-AMC427737

6 Location Notices-Amendments and Supporting Documents



AZ15128-25

AMC427444-AMC427733

MINING CLAIM STATUS REPORT

Data Entered: 04/17/14 RAm

MTP Checked By: 04/17/14 RAm
GEO Checked By: 04/17/14 RAm

LEAD SERIAL NUMBER: AMC 427733 thru AMC 427737

NUMBER OF CLAIMS & TYPE:

5 LODE
PLACER
ASSOCIATION PLACER
MILL SITE
TUNNEL SITE

CHARGES:

Location Fee @ \$34 = \$ 170.
Processing Fee @ \$20 = \$ 100
Maintenance Fee @ \$140 = \$ 700.
Add'l Maint Fee for Assoc Placer = \$
SUBTOTAL \$
Other Fees \$
Other Fees \$
TOTAL \$ 970.00

TOTAL ACREAGE: _____ Per Claim
(Placer Only)

NUMBER OF LOCATORS: _____

DOCUMENTS RECEIVED VIA: Over-the-Counter [] Mail [] **TIMELY FILED:** Yes [] No []

LEGAL DESCRIPTION: T 2S R 9W SEC 27, 28
T 3S R 9W SEC 7
T _____ R _____ SEC _____
T _____ R _____ SEC _____
T _____ R _____ SEC _____

BLM [] FOREST SERVICE [] _____ SUBJ TO PL 359: Yes [] No []
WILDERNESS AREA [] _____

SPLIT ESTATE: N/A [] SX [] PX [] OTHER [] _____
SRHA [] Was proper Notice filed if located on SHRA Land? Yes [] No []

RECONVEYED MINERALS ON BLM LAND REQUIRE OPENING ORDER FROM 1944 TO 1993:
Open to Entry On _____ N/A []

COMMENTS/STATUS: VOID [] PARTIALLY VOID [] PVT MINERALS [] WITHDRAWN LANDS []
OTHER [] _____

[] Claimant acknowledges that portions of the following claim(s) site(s) may be void or voidable.

Printed Name of Claimant _____ Signature of Claimant _____

*****FINAL ADJUDICATION*****

DATE 7/21/14 INITIALS AT

AM0427733



DEPARTMENT OF LAND TRANSFER INFORMATION
PROTECTING AMERICA'S RESOURCES

STEVEN L. CYROS
SUPERVISORY FIELD AGENT

942 CALLE AMANEGER
BLDG. B / MS 548
SAN CLEMENTE, CA 92673
TEL (949) 366-9484
FAX (949) 366-9945
SCYROS@DLTI.US.COM
WWW.LANDTRANSFER.US.COM

April 9, 2014

Bureau of Land Management
Arizona State Office
One Central Avenue
Suite 800
Phoenix, AZ 85004-4427

RE: Location Notices/Filings for Mining Claim and payment on the following new Mining Claims;

To Whom It May Concern:

Enclosed, please find my check payable to Department of the Interior/BLM for payment in the amount of \$970.00 for the processing of the following five (5) location notices/new mining claims (5 claims X \$194.00/Each), as well as the signed location notices dated on January 30th of 2014 and a copy of the respective location maps.

Should you need any additional information, please do not hesitate to call on me.

Warmest Regards,

Tina Bush
949.366.9484

RECEIVED
BLM AZ STATE OFFICE
2014 APR 10 P 1:28
PHOENIX, ARIZONA

AMC421133

RECORDING REQUESTED BY:

(Mail recording to;)

Department of Land

Transfer Information, Inc.

942 Calle Amanecer, Suite B

San Clemente, CA 92673

FOR RECORDER'S USE

LOCATION NOTICE FOR LODGE MINING CLAIM

NOTICE IS HEREBY GIVEN that the **BUTTE** lode mining claim has been located by Department of Land Transfer Information, Inc., a Wyoming Corporation whose current mailing address is 942 Calle Amanecer, Suite B, San Clemente, CA 92673.

The general course of this claim is East and West and it is situated in the Gila Salt River Meridian, Maricopa County, Arizona.

This claim is 1,500 feet in length and 600 feet in width. This claim runs from the location monument on which this location notice is posted approximately 1,200 feet in an Easterly direction to the East end line and approximately 300 feet in a Southerly direction to the South end line.

This claim is marked by four (4) monuments, one at each corner of the claim. Additionally, there are two (2) end-line markers on each side of the center of the claim. All markers are 4" x 4" wooden posts that are buried 1.5' in the ground and protrude 4.5' above the ground embossed with the name of the claim and its location in relation to the claim.

The location monument on which this notice is posted is situated within Section 28, Township 2S, Range 9W, Gila Salt River Meridian, Maricopa County Arizona and this claim encompasses portions of the following quarter section (s), Township (s) and Range (s); S 1/2 of NE 1/4 of SE 1/4 and NW 1/4 of SE 1/4 of Section 28, T2S, R9W, Gila Salt River Meridian, Maricopa County Arizona.

The locality of this claim with reference to some natural object or permanent monument and additional information (if any) concerning its locality are as follows: SE corner of this claim is the SE corner of NE 1/4 of SE 1/4 of Section 28, T2S, R9W.

DATED AND POSTED on the ground this 30TH day of January, 2014.

Locator of this lode mining claim is:

DEPARTMENT OF LAND TRANSFER INFORMATION, INC.

Steven L. Cyros, President

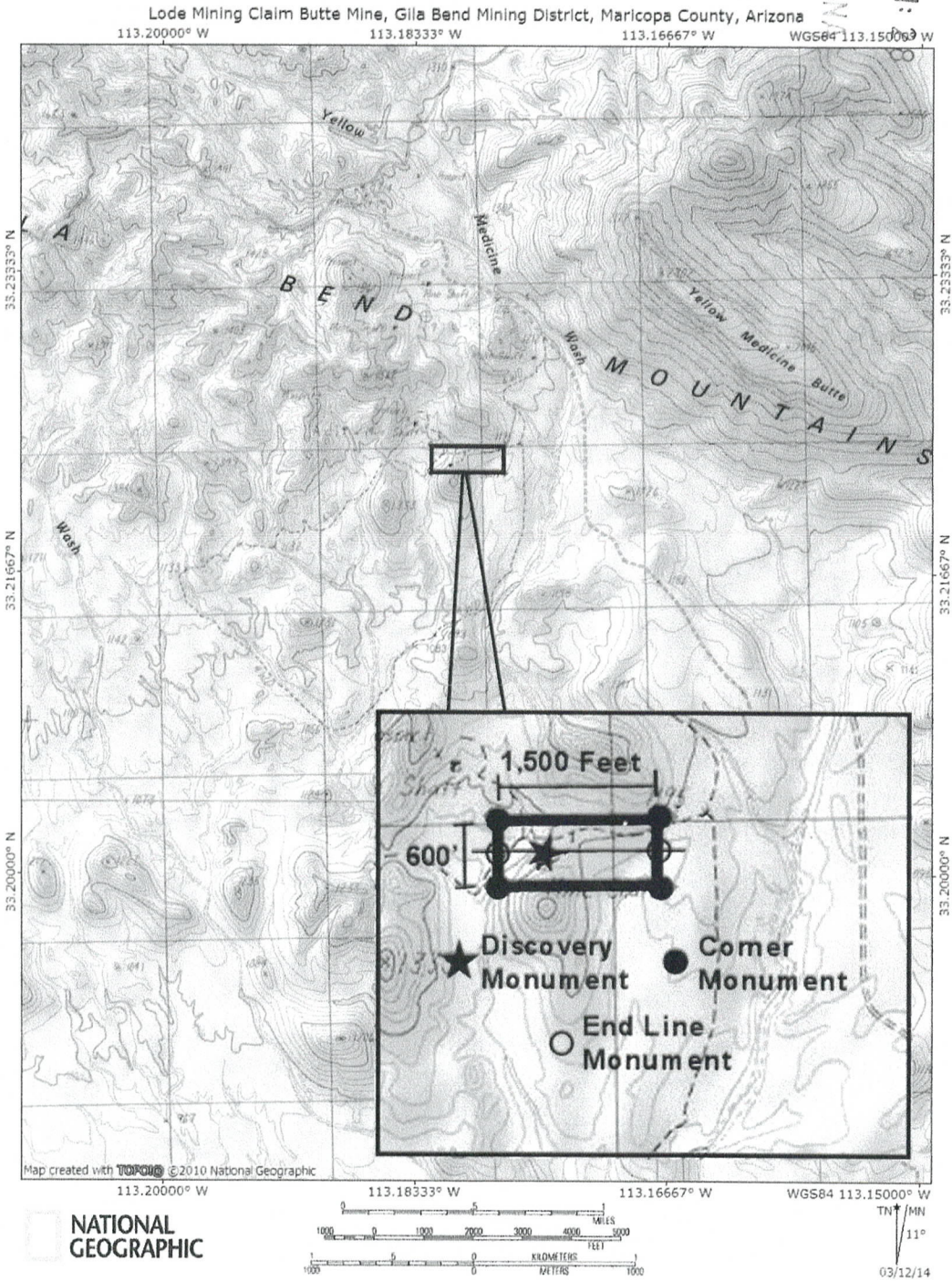
Authorized Officer for DEPARTMENT OF LAND TRANSFER INFORMATION, INC.

AMC 4271331
RECEIVED
BLM AZ STATE OFFICE
2014 APR 10 P 1:28
PHOENIX, ARIZONA

MINING CLAIM MAP

- 1) Name of Claim; **BUTTE**
- 2) Type of Claim; **LODE**
- 3) Location Monument is located in Section 28, Township 2S, Range 9W, Gila Salt River Meridian, Maricopa County, Arizona.
- 4) The types of corner and location monuments used are as follows: 4" X 4" Wooden Posts.

RECEIVED
 BLM AZ STATE OFFICE
 2014 APR 10 1:28 PM
 PHOENIX ARIZONA



AMC4271331

RECORDING REQUESTED BY:
(Mail recording to;)
Department of Land
Transfer Information, Inc.
942 Calle Amanecer, Suite B
San Clemente, CA 92673

RECEIVED
BLM AZ STATE OFFICE
2014 APR 10 P 1:28
PHOENIX, ARIZONA

FOR RECORDER'S USE

LOCATION NOTICE FOR LODE MINING CLAIM

NOTICE IS HEREBY GIVEN that the **HOFFMAN'S** lode mining claim has been located by Department of Land Transfer Information, Inc., a Wyoming Corporation whose current mailing address is 942 Calle Amanecer, Suite B, San Clemente, CA 92673.

The general course of this claim is East and West and it is situated in the Gila Salt River Meridian, Maricopa County, Arizona.

This claim is 1,500 feet in length and 600 feet in width. This claim runs from the location monument on which this location notice is posted approximately 1,200 feet in an Easterly direction to the East end line and approximately 300 feet in a Southerly direction to the South end line.

This claim is marked by four (4) monuments, one at each corner of the claim. Additionally, there are two (2) end-line markers on each side of the center of the claim. All markers are 4" x 4" wooden posts that are buried 1.5' in the ground and protrude 4.5' above the ground embossed with the name of the claim and its location in relation to the claim.

The location monument on which this notice is posted is situated within Section 27, Township 2S, Range 9W, Gila Salt River Meridian, Maricopa County Arizona and this claim encompasses portions of the following quarter section (s), Township (s) and Range (s); N 1/2 of SW 1/4 of NW 1/4 and SE 1/4 of NW 1/4 of Section 27, T2S, R9W, Gila Salt River Meridian, Maricopa County Arizona.

The locality of this claim with reference to some natural object or permanent monument and additional information (if any) concerning its locality are as follows: NW corner of this claim is the NW corner of SW 1/4 of NW 1/4 of Section 27, T2S, R9W.

DATED AND POSTED on the ground this 30th day of January, 2014.

Locator of this lode mining claim is:

DEPARTMENT OF LAND TRANSFER INFORMATION, INC.



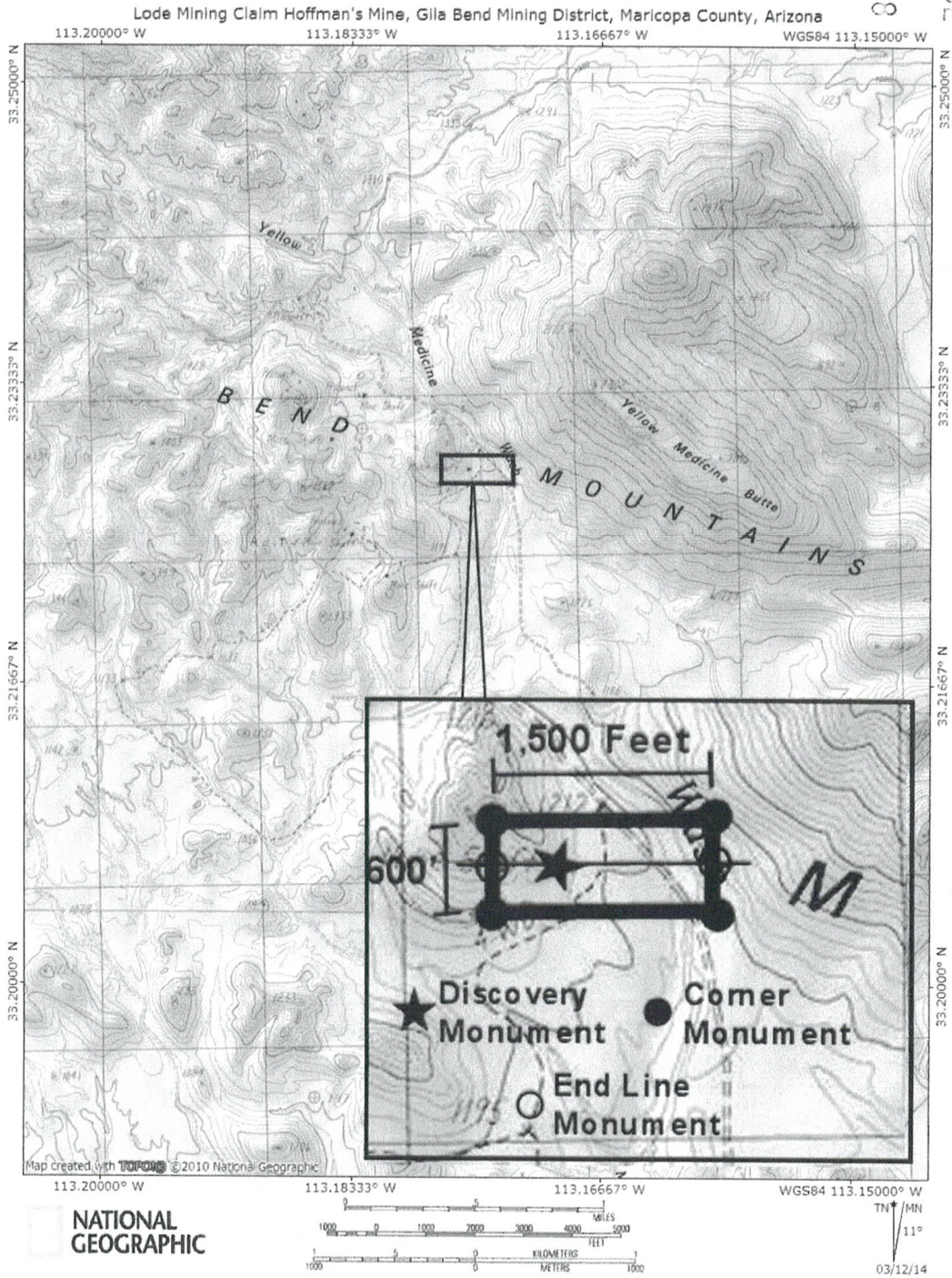
Steven L. Cyros, President
Authorized Officer for DEPARTMENT OF LAND TRANSFER INFORMATION,
INC.

AMC421134

MINING CLAIM MAP

- 1) Name of Claim; **HOFFMAN'S**
- 2) Type of Claim; **LODE**
- 3) Location Monument is located in Section 27, Township 2S, Range 9W, Gila Salt River Meridian, Maricopa County, Arizona.
- 4) The types of corner and location monuments used are as follows: 4" X 4" Wooden Posts

RECEIVED
 BLM AZ STATE OFFICE
 2014 APR 10 9 28
 PHOENIX, ARIZONA



AMC421734

RECORDING REQUESTED BY:

(Mail recording to;)

Department of Land

Transfer Information, Inc.

942 Calle Amanecer, Suite B

San Clemente, CA 92673

FOR RECORDER'S USE

LOCATION NOTICE FOR LODE MINING CLAIM

NOTICE IS HEREBY GIVEN that the **SHANGHAI** lode mining claim has been located by Department of Land Transfer Information, Inc., a Wyoming Corporation whose current mailing address is 942 Calle Amanecer, Suite B, San Clemente, CA 92673.

The general course of this claim is East and West and it is situated in the Gila Salt River Meridian, Maricopa County, Arizona.

This claim is 1,500 feet in length and 600 feet in width. This claim runs from the location monument on which this location notice is posted approximately 1,200 feet in an Easterly direction to the East end line and approximately 300 feet in a Southerly direction to the South end line.

This claim is marked by four (4) monuments, one at each corner of the claim. Additionally, there are two (2) end-line markers on each side of the center of the claim. All markers are 4" x 4" wooden posts that are buried 1.5' in the ground and protrude 4.5' above the ground embossed with the name of the claim and its location in relation to the claim.

The location monument on which this notice is posted is situated within Section 28, Township 2S, Range 9W, Gila Salt River Meridian, Maricopa County Arizona and this claim encompasses portions of the following quarter section (s), Township (s) and Range (s); N 1/2 of NW 1/4 of SE 1/4 and NE 1/4 of SE 1/4 of Section 28, T2S, R9W, Gila Salt River Meridian, Maricopa County Arizona.

The locality of this claim with reference to some natural object or permanent monument and additional information (if any) concerning its locality are as follows: NW corner of this claim is the NW corner of NW 1/4 of SE 1/4 of Section 28, T2S, R9W.

DATED AND POSTED on the ground this 30th day of January, 2014.


Locator of this lode mining claim is:

DEPARTMENT OF LAND TRANSFER INFORMATION, INC.



Steven L. Cyros, President

Authorized Officer for DEPARTMENT OF LAND TRANSFER INFORMATION, INC.

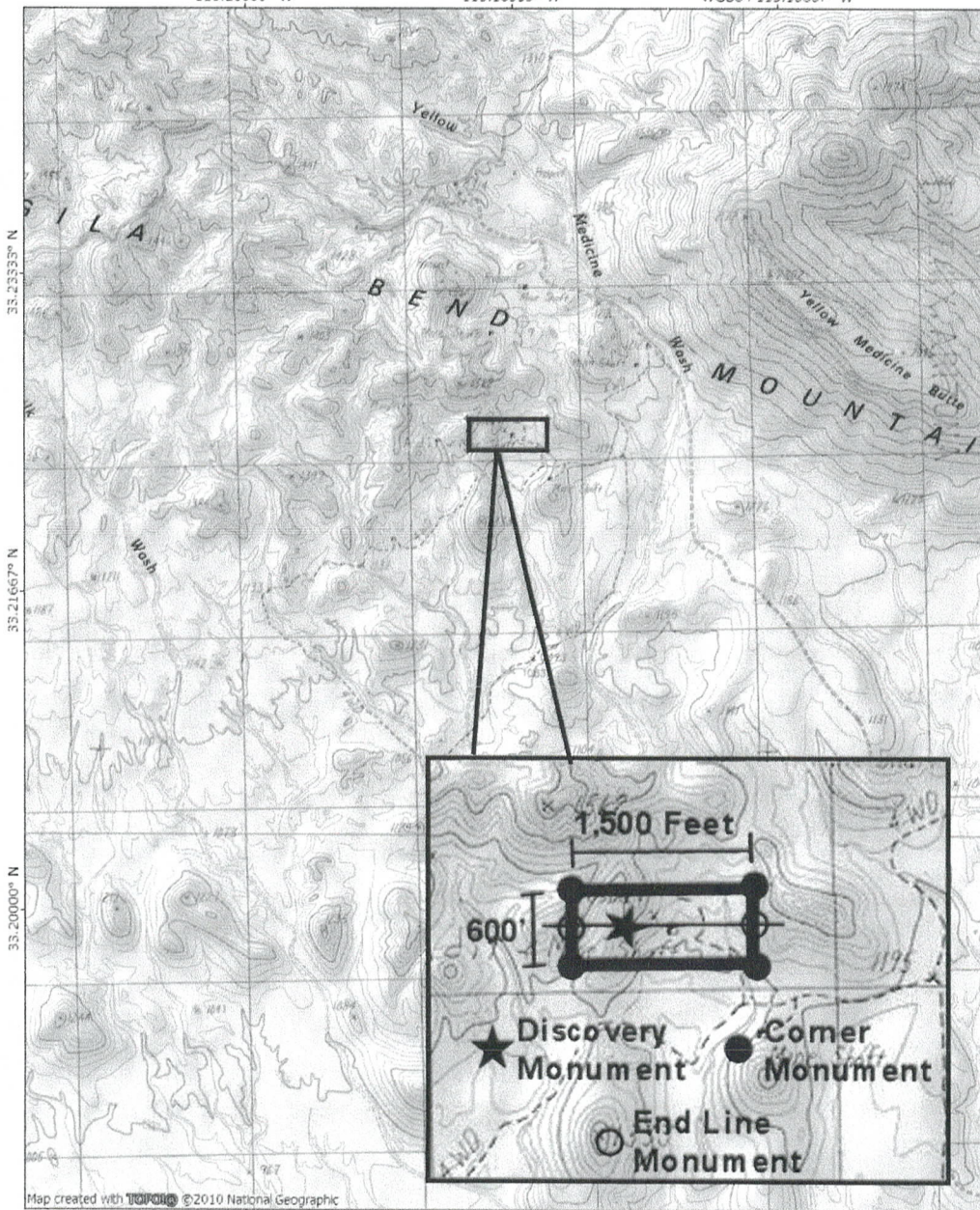


AMC427135

MINING CLAIM MAP

- 1) Name of Claim; **SHANGHAI**
- 2) Type of Claim; **LODE**
- 3) Location Monument is located in Section 28, Township 2S, Range 9W, Gila Salt River Meridian, Maricopa County, Arizona.
- 4) The types of corner and location monuments used are as follows: 4" X 4" Wooden Posts.

Lode Mining Claim Shanghai Mine, Gila Bend Mining District, Maricopa County, Arizona
 113.20000° W 113.18333° W WGS84 113.16667° W



Map created with **TOPOCON** ©2010 National Geographic

NATIONAL GEOGRAPHIC



TRN / MIN
 11°
 03/12/14

2014 APR 10 P 1:28

N 46912 SE

N 00002 SE

RECEIVED
 BLM AZ STATE OFFICE

AM0427135

RECORDING REQUESTED BY:

(Mail recording to;)

Department of Land
Transfer Information, Inc.
942 Calle Amanecer, Suite B
San Clemente, CA 92673

RECEIVED
BLM AZ STATE OFFICE
2014 APR 10 P 1:28
PHOENIX, ARIZONA

FOR RECORDER'S USE

LOCATION NOTICE FOR LODE MINING CLAIM

NOTICE IS HEREBY GIVEN that the **SUNDAD** lode mining claim has been located by Department of Land Transfer Information, Inc., a Wyoming Corporation whose current mailing address is 942 Calle Amanecer, Suite B, San Clemente, CA 92673.

The general course of this claim is East and West and it is situated in the Gila Salt River Meridian, Maricopa County, Arizona.

This claim is 1,500 feet in length and 600 feet in width. This claim runs from the location monument on which this location notice is posted approximately 1,200 feet in an Easterly direction to the East end line and approximately 300 feet in a Southerly direction to the South end line.

This claim is marked by four (4) monuments, one at each corner of the claim. Additionally, there are two (2) end-line markers on each side of the center of the claim. All markers are 4" x 4" wooden posts that are buried 1.5' in the ground and protrude 4.5' above the ground embossed with the name of the claim and its location in relation to the claim.


The location monument on which this notice is posted is situated within Section 7, Township 3S, Range 9W, Gila Salt River Meridian, Maricopa County Arizona and this claim encompasses portions of the following quarter section (s), Township (s) and Range (s); SW 1/4 of NW 1/4 and SE 1/4 of NW 1/4 of Section 7, T3S, R9W, Gila Salt River Meridian, Maricopa County Arizona.

The locality of this claim with reference to some natural object or permanent monument and additional information (if any) concerning its locality are as follows: NW corner of this claim is 200 Feet South and 0 Feet East of the NW corner of SW 1/4 of NW 1/4 of Section 7, T3S, R9W.

DATED AND POSTED on the ground this 30th day of January, 2014.

Locator of this lode mining claim is:

DEPARTMENT OF LAND TRANSFER INFORMATION, INC.



Steven L. Cyros, President
Authorized Officer for DEPARTMENT OF LAND TRANSFER INFORMATION, INC.

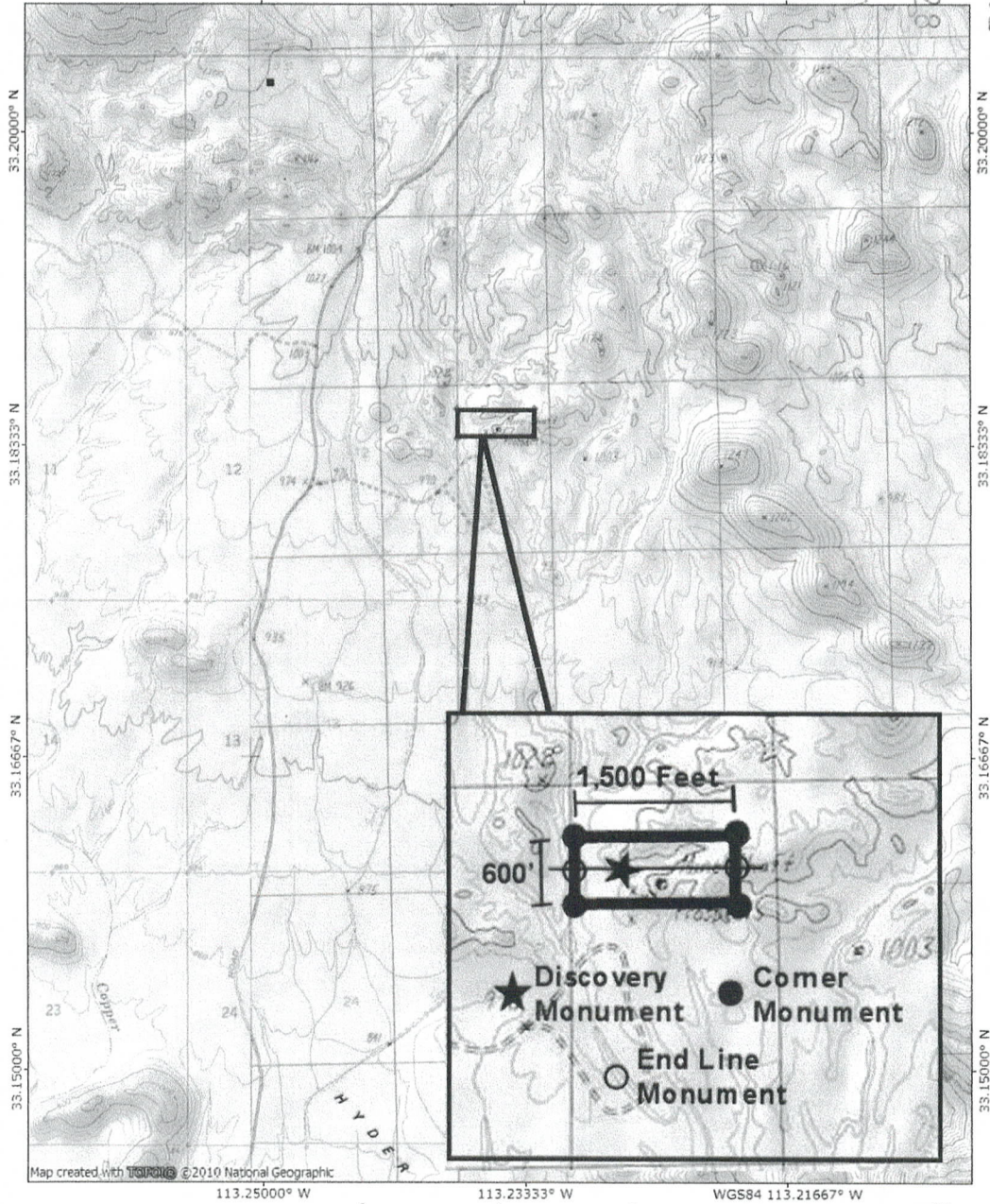
AMC427136

MINING CLAIM MAP

- 1) Name of Claim; **SUNDAD**
- 2) Type of Claim; **LODE**
- 3) Location Monument is located in Section 7, Township 3S, Range 9W, Gila Salt River Meridian, Maricopa County, Arizona.
- 4) The types of corner and location monuments used are as follows: 4" X 4" Wooden Posts.

RECEIVED
 BLM AZ STATE OFFICE
 PHOENIX, ARIZONA
 2014 APR 02 1:28

Lode Mining Claim Sundad Mine, Gila Bend Mining District, Maricopa County, Arizona
 113.25000° W 113.23333° W WGS84 113.21667° W



AMC421136

NATIONAL GEOGRAPHIC



TN ↑ MN
11°
03/11/14

RECORDING REQUESTED BY:

(Mail recording to;)

Department of Land

Transfer Information, Inc.

942 Calle Amanecer, Suite B

San Clemente, CA 92673

FOR RECORDER'S USE

LOCATION NOTICE FOR LODGE MINING CLAIM

NOTICE IS HEREBY GIVEN that the **YELLOW MEDICINE** lode mining claim has been located by Department of Land Transfer Information, Inc., a Wyoming Corporation whose current mailing address is 942 Calle Amanecer, Suite B, San Clemente, CA 92673.

The general course of this claim is East and West and it is situated in the Gila Salt River Meridian, Maricopa County, Arizona.

This claim is 1,500 feet in length and 600 feet in width. This claim runs from the location monument on which this location notice is posted approximately 1,200 feet in an Easterly direction to the East end line and approximately 300 feet in a Southerly direction to the South end line.

This claim is marked by four (4) monuments, one at each corner of the claim. Additionally, there are two (2) end-line markers on each side of the center of the claim. All markers are 4" x 4" wooden posts that are buried 1.5' in the ground and protrude 4.5' above the ground embossed with the name of the claim and its location in relation to the claim.

The location monument on which this notice is posted is situated within Section 28, Township 2S, Range 9W, Gila Salt River Meridian, Maricopa County Arizona and this claim encompasses portions of the following quarter section (s), Township (s) and Range (s); S 1/2 of NW 1/4 of NE 1/4 and NE 1/4 of NE 1/4 of Section 28, T2S, R9W, Gila Salt River Meridian, Maricopa County Arizona.

The locality of this claim with reference to some natural object or permanent monument and additional information (if any) concerning its locality are as follows: SW corner of this claim is the SW corner of NW 1/4 of NE 1/4 of Section 28, T2S, R9W.

DATED AND POSTED on the ground this 30th day of January, 2014.

Locator of this lode mining claim is:

DEPARTMENT OF LAND TRANSFER INFORMATION, INC.



Steven L. Cyros, President

Authorized Officer for DEPARTMENT OF LAND TRANSFER INFORMATION, INC.

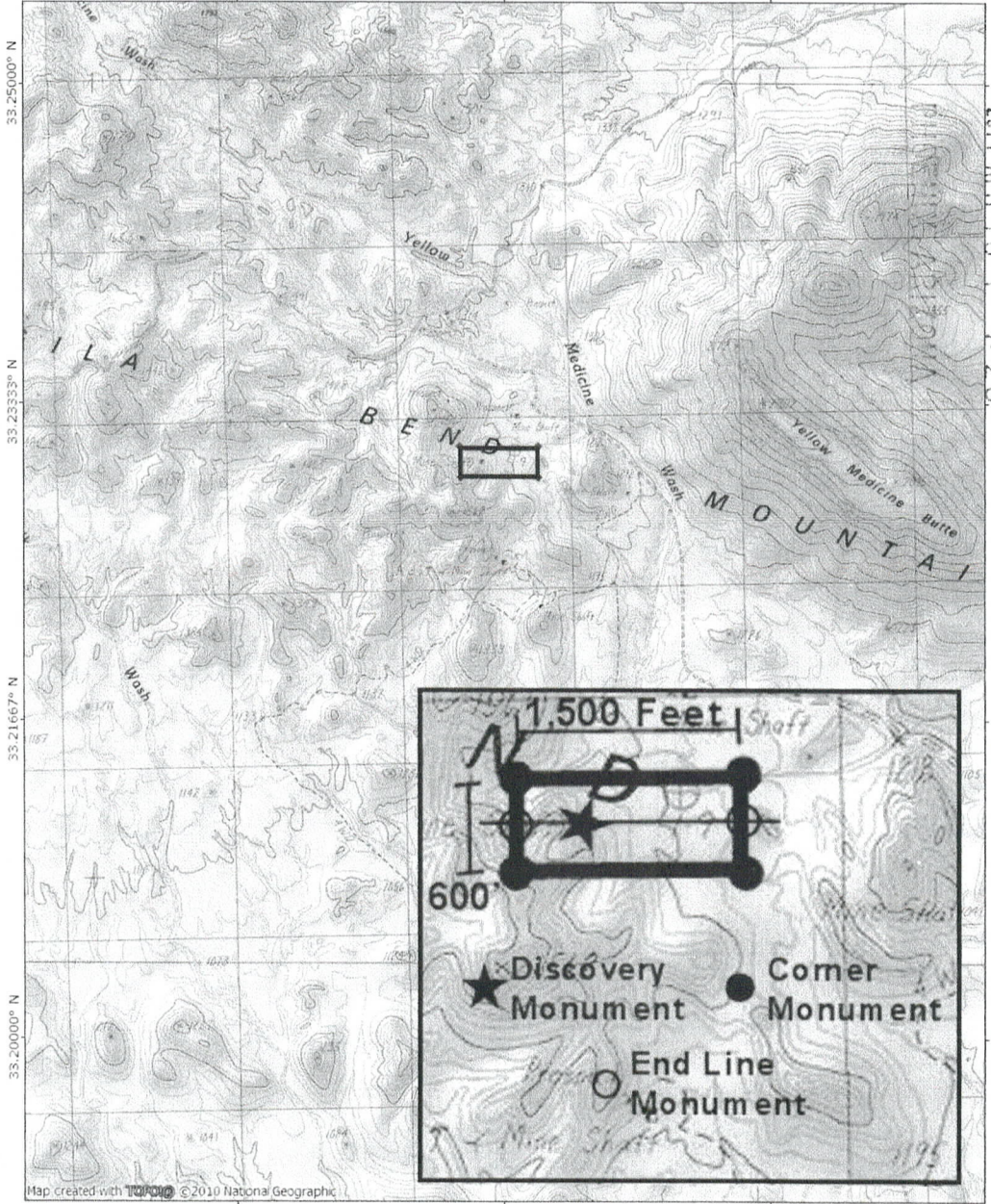
BLM	RECEIVED BLM AZ STATE OFFICE PHOENIX, ARIZONA 2014 APR 10 P 1:28
Date	
Stamp	

AMC427737

MINING CLAIM MAP

- 1) Name of Claim; **YELLOW MEDICINE**
- 2) Type of Claim; **LODE**
- 3) Location Monument is located in Section 28, Township 2S, Range 9W, Gila Salt River Meridian, Maricopa County, Arizona.
- 4) The types of corner and location monuments used are as follows: 4" X 4" Wooden Posts.

Lode Mining Claim Yellow Medicine Mine, Gila Bend Mining District, Maricopa County, Arizona
 113.20000° W 113.18333° W WGS84 113.16667° W



Map created with TopoTools © 2010 National Geographic

113.20000° W 113.18333° W WGS84 113.16667° W



RECEIVED
BLM AZ STATE OFFICE

AMC4211371

DEPARTMENT OF INTERIOR
BUREAU OF LAND MANAGEMENT

Input Parameters for Geographic Report with Land

System Id = CR

Admin State = AZ

Geo State = AZ

Casetype Begins With

Case Disp Txt = AUTHORIZED, CANCELLED, EXPIRED, PENDING, REJECTED, RELINQUISHED, WITHDRAWN

Mer Twp Rng =

Section =

Mtrs = 14 0020S 0090W 027, 14 0020S 0090W 028, 14 0020S 0090W 999, 14 0030S 0090W 007, 14 0030S 0090W 999

Commodity =

Commodity Txt =

Pending Org =

Pend Org Decode =

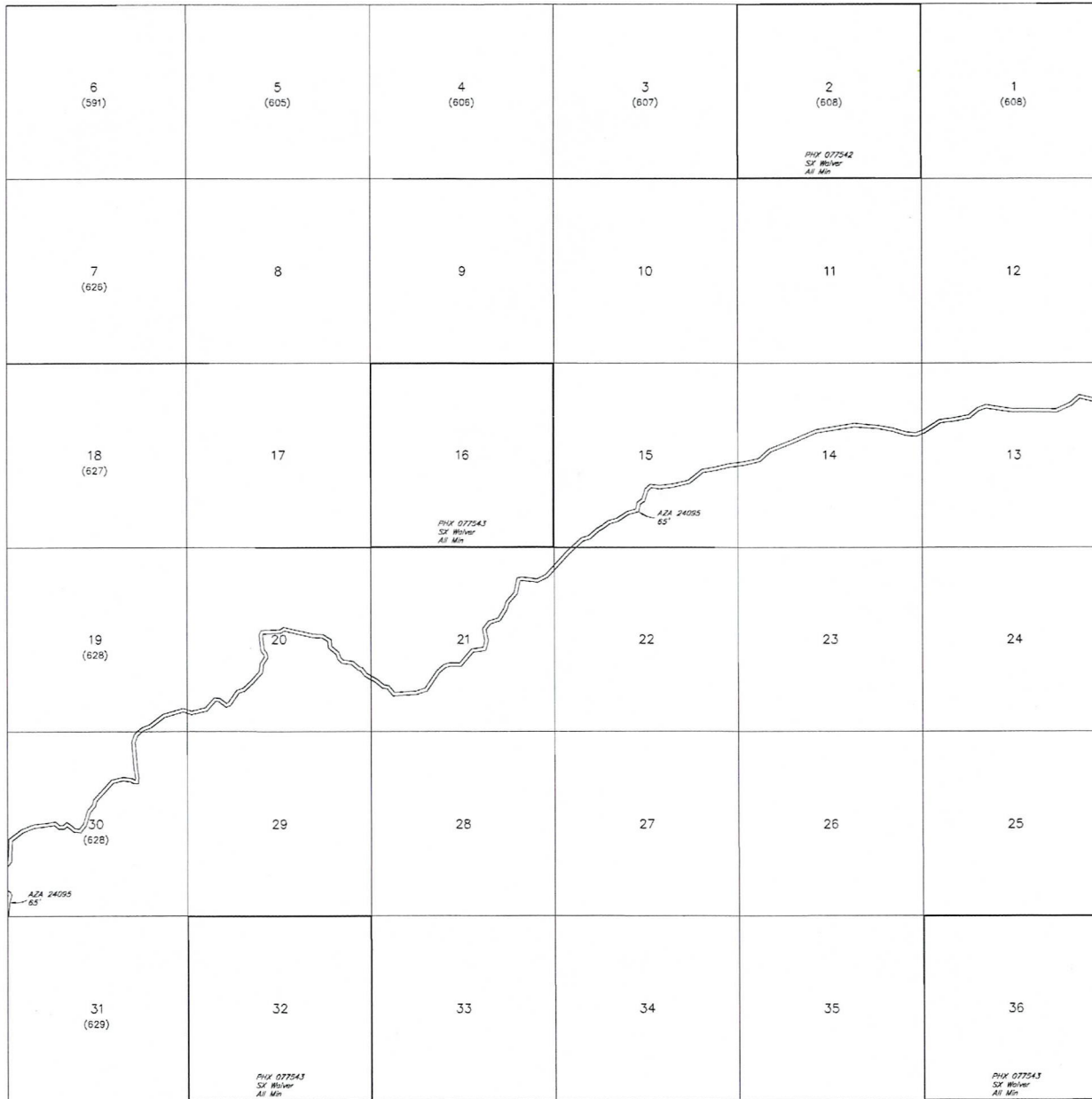
Total Rows Returned: 0

UNSURVEYED TOWNSHIP 2 SOUTH RANGE 9 WEST OF THE GILA AND SALT RIVER MERIDIAN, ARIZONA

PROTRACTION DIAGRAM NO 20 OFFICIALLY FILED 12/07/1959

MARICOPA COUNTY
LOWER SONORAN FIELD OFFICE

STATUS OF PUBLIC DOMAIN
LAND AND MINERAL TITLES




INDEX TO SEGREGATED TRACTS				
RESURVEY	ORIGINAL SURVEY			
TRACT NO	T	R	SEC	SUBDIVISION

FOR ORDERS AFFECTING DISPOSAL OR USE OF UNIDENTIFIED LANDS WITHDRAWN FOR CLASSIFICATION, MINERALS, WATER AND/OR OTHER PUBLIC PURPOSES, REFER TO INDEX OF MISCELLANEOUS DOCUMENTS.

Grazing Dist No 2

A 29183 R/W Weather Station 12.5"
Sec 20: W1/2

A 31830 R/W Rain Gauge 25.5"
Sec 1: S1/2SE1/4



WARNING STATEMENT
This plot is the Bureau's Record of Title, and should be used only as a graphic display of the township survey data. Records hereon do not reflect title changes which may have been effected by lateral movements of rivers or other bodies of water. Refer to the cadastral survey for official survey information.

R 9W R BW
T 3S

CURRENT TO	NW	GSR Mer
3-21-2011	ACAD	T 2 S
		R 9 W

Extremely Urgent

This envelope is for use with the following services: **UPS Next Day Air®**
UPS Worldwide Express®
UPS 2nd Day Air®

Visit **ups.com®** or call **1-800-PICK-UPS®** (1-800-742-5877) to schedule a pickup or find a drop off location near you.

Domestic Shipments

- To qualify for the Letter rate, UPS Express Envelopes may only contain correspondence, urgent documents, and/or electronic media, and must weigh 8 oz. or less. UPS Express Envelopes containing items other than those listed or weighing more than 8 oz. will be billed by weight.

International Shipments

- The UPS Express Envelope may be used only for documents of no commercial value. Certain countries consider electronic media as documents. Visit ups.com/importexport to verify if your shipment is classified as a document.
- To qualify for the Letter rate, the UPS Express Envelope must weigh 8 oz. or less. UPS Express Envelopes weighing more than 8 oz. will be billed by weight.

Note: Express Envelopes are not recommended for shipments of electronic media containing sensitive personal information or breakable items. Do not send cash or cash equivalent.

Apply shipping documents on this side.

Do not use this envelope for:

LTR 1 OF 1

STEVEN CYROS
(949) 366-9494
ETP TECHNOLOGIES, INC.
942 CALLE AMANECER, SUITE B
SAN CLEMENTE CA 92673-6220

SHIP TO:
ARIZONA STATE OFFICE
(602) 417-9200
BUREAU OF LAND MANAGEMENT
SUITE 800
ONE CENTRAL AVENUE
PHOENIX AZ 85004-4427



AZ 850 9-10



UPS NEXT DAY AIR SAVER 1P

TRACKING #: 1Z 614 Y2R 13 6815 8222



BILLING: P/P

REF 1:Location Notices Gila 1-5

MS 17.0.31

LP2442 48.0R 01/2014

International Shipping Notice - Carriage hereunder may be subject to the rules relating to liability and other terms and/or conditions established by the Convention for the Unification of Certain Rules Relating to International Carriage by Air (the "Warsaw Convention") and/or the Convention on the Contract for the International Carriage of Goods by Road (the "CMR Convention"). These commodities, technology or software were exported from the U.S. in accordance with the Export Administration Regulations. Diversion contrary to U.S. law prohibited. United Parcel Service, Louisville, KY

010195101 1/10 IP United Parcel Service, Louisville, KY

RECEIVED
BLM AZ STATE OFFICE
2014 APR 10 P 1:28
PHOENIX, ARIZONA

100% Recycled fiber
80% Post-Consumer